Date Received 12-21-83

RECEIVED
DEC 21 1983
ENVIRONMENTAL HEALTH

SIR No. 20414
T. Rd. 135-311-04
Map Date

MECKLENBURG COUNTY
DEPARTMENT OF ENVIRONMENTAL HEALTH

APPLICATION FOR SOIL INVESTIGATION

1) NAME OF OWNER Holton (LAST) A. (FIRST) L. (MIDDLE)

2) ADDRESS OF OWNER 5817 Lebanon Road, Mint Hill, NC ZIP 28212

3) PHONE NO. Home 545-9933 Office 289-9421

4) LOCATION OF PROPERTY East side of Lebanon - across from Birdie Court lying between T. F. Helms, Jr. (3107-7) and Southern Builders Corp. (4462-040) and as designated on attached preliminary plan.

5) SUBDIVISION _____ LOT NO. 2 BLOCK NO. _____

MAP BOOK NO. _____ PAGE NO. _____

6) DEED REFERENCE: DEED BOOK 1012 PAGE NO. 235
Tax Parcel No. 135-311-04
312

Application is hereby made to the Mecklenburg County Department of Environmental Health for the conduct of a soil investigation and an on site inspection of the lot hereinabove described for the purpose of determining if the lot is suitable for the installation of an individual septic tank wastewater treatment system with subsurface, soil absorption, effluent discharge.

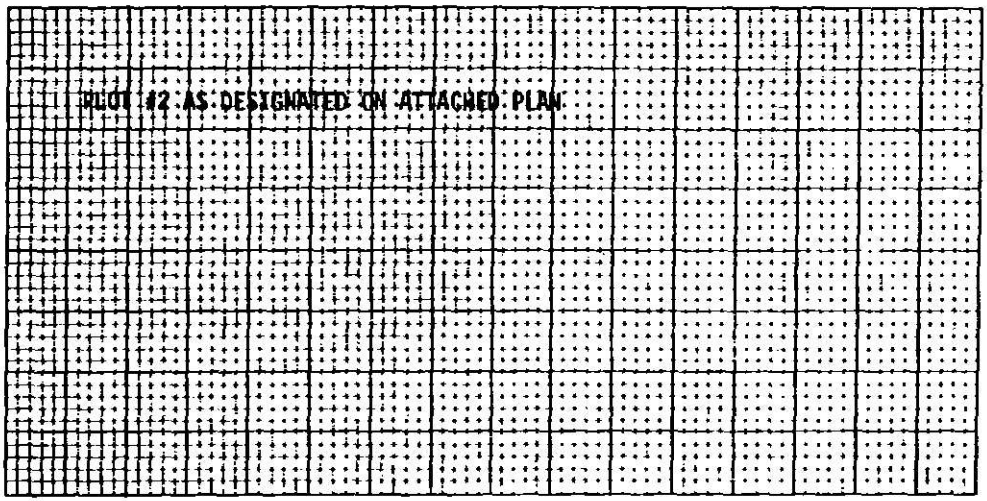

7) ACCURATELY DIAGRAM & DIMENSION LOT

NOTE: Soil test signs up...each lot is staked at a point in approximately the center of plot. Weeds are cut for easy access.

OWNER

EHD-5-76

ENVIRONMENTAL HEALTH DEPARTMENT'S COPY

DEPARTMENT OF ENVIRONMENTAL HEALTH
MECKLENBURG COUNTY, NORTH CAROLINA

SITE EVALUATION

S.I.R. NO. 30414

T.C. NO 80 135-3104

(Ground Absorption Sewage Disposal)

OWNER: Julia Cochrane c/o Billy Cochrane PLAT NO: Lot #2
ADDRESS: RR3 Box 344 LOT SIZE: 39,461
Statesville N.C. 28677
LOCATION OF SITE: off Johnson Road

FACTORS	AREA 1	AREA 2	AREA 3	AREA 4
1. SLOPE (%)	(S) PS U 1-8%	S PS U	S PS U	S PS U
2. SOIL TEXTURE (12-36 inches) Sandy, Loamy, Clayey (Note 2-1 Clay)	S (PS) clay U	S PS U	S PS U	S PS U
3. SOIL STRUCTURE (12-36 inches)	S (PS) Blocky U	S PS U	S PS U	S PS U
4. SOIL DEPTH (inches)	S (PS) 36-48" U	S PS U	S PS U	S PS U
5. RESTRICTIVE HORIZONS (Inches) (Impervious strata, Rock)	S (PS) >36" U	S PS U	S PS U	S PS U
6. SOIL DRAINAGE/GROUNDWATER (external and internal)	(S) >40" PS U	S PS U	S PS U	S PS U
7. OTHER (Specify)	S PS U	S PS U	S PS U	S PS U
8. SOIL GROUP	1UA			
9. SITE CLASSIFICATION	Provisionally Suitable			
10. SOIL SERIES	Cecil L:H-4			

S - Suitable PS - Provisionally Suitable U - Unsuitable

**See Diagram on Back (includes: soil areas, property lines, roads, streams, gullies, wet areas, fill areas, wells, water bodies, slopes)

Recommendations/Comments: _____

Described by: William R. Maglin
Title: Soil Scientist

Date: 1-10-84

EHD 539 (Revised: 6/82)

4

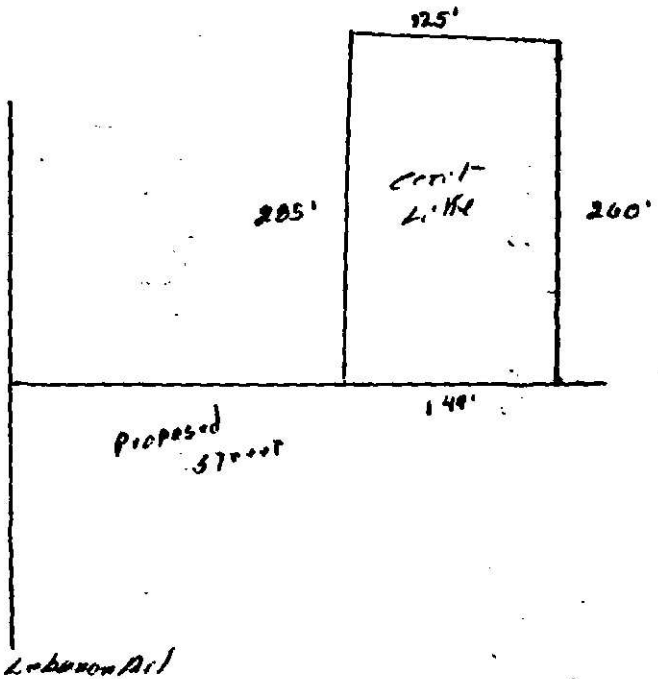
125'
285'
Cent-
Line
260'
140'
Proposed
Street
Lebanon Rd

Serial No. 5409

SIR No. 20414

Date Issued 1-13-84

T. C. No. PO 135-311-04

Map Date

MECKLENBURG COUNTY
DEPARTMENT OF ENVIRONMENTAL HEALTH
SOIL INVESTIGATION REPORT

NAME OF OWNER Zula Cochrane
(LAST, FIRST, MIDDLE)

ADDRESS OF OWNER % Billy Cochrane
Rt. 3, Box 344, Statesville, NC ZIP 28677

LOCATION OF PROPERTY off Lebanon Road
(STREET OR COUNTY ROAD)

SUBDIVISION LOT NO. 2 BLOCK NO.

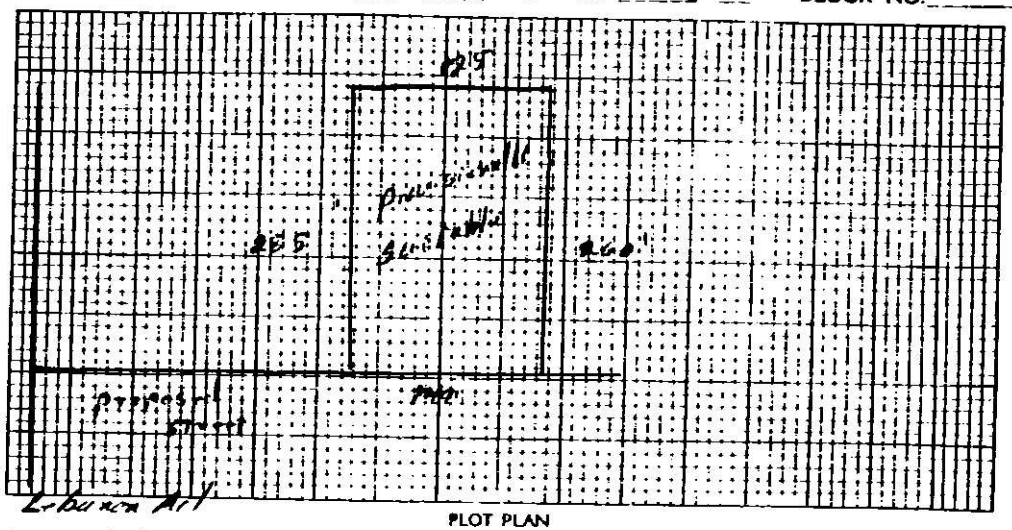

PLOT PLAN

This is to certify, that a soil investigation and on-site investigation was made by the Mecklenburg County Department of Environmental Health on the lot described above. The said investigation was conducted on that portion of the lot as indicated on the above plot. The permeability rate determined by the investigation was PROVISIONALLY SUITABLE. The said lot is approved for the installation of an individual septic tank wastewater treatment system with subsurface, soil absorption effluent discharge subject to the following terms and conditions:

1. A permit to install, construct, alter, or repair the septic system shall be obtained from the Mecklenburg County Department of Environmental Health prior to the beginning of any construction of buildings or of the wastewater treatment system on the said lot.
2. The size of the septic tank wastewater treatment system which must be installed will be determined by the Mecklenburg County Department of Environmental Health prior to installation based on the permeability rate obtained above, and on the size and type of building constructed thereon.
3. This approval is valid only if the system is installed in the immediate area indicated as acceptable for system installation on the above plot.
4. This approval is void if any grading, filling, or other activity including the drilling of a well is performed on the lot which in the opinion of the Mecklenburg County Department of Environmental Health renders the area indicated as acceptable for system installation unsuitable for installation, construction, alteration, or repair of such a system.

This approval is granted based on the laws of the State of North Carolina and the rules and regulations of the North Carolina Department of Human Resources, Division of Health Services and the Mecklenburg County Health Commission which were in effect on the date of issuance and is void if at any time in the future, prior to completion of the system, these laws, rules and regulations are changed such that this approval would not have been granted had the newer revised laws, rules and regulations been in effect on the issue date.

William R. Martin
Soil Scientist

Bill D. Hardister, Jr.
Environmental Health Director or Authorized Section Head

EHD-5-76

Environmental Health Department's Copy