MECK COUNTY DEPARTMENT OF

Date Received 5-7-80

SIR No. 20979

T. C. No. 033-112-01

Map Date L

MECKLENBURG COUNTY
DEPARTMENT OF ENVIRONMENTAL HEALTH

APPLICATION FOR SOIL INVESTIGATION

1) NAME OF OWNER Brigman (LAST) Robert (FIRST) W. Jr. (MIDDLE)

2) ADDRESS OF OWNER Rt 9 Box 201, Huntersville ZIP 28208

3) PHONE NO. Home 392-1105 Office 392-1405

4) LOCATION OF PROPERTY Mount Holly-Huntersville Rd (STREET OR COUNTY ROAD)

5) SUBDIVISION _____ LOT NO _____ BLOCK NO. _____

MAP BOOK NO. _____ PAGE NO. _____

6) DEED REFERENCE. DEED BOOK _____ PAGE NO. _____

Application is hereby made to the Mecklenburg County Department of Environmental Health for the conduct of a soil investigation and an on site inspection of the lot hereinabove described for the purpose of determining if the lot is suitable for the installation of an individual septic tank wastewater treatment system with subsurface, soil absorption, effluent discharge

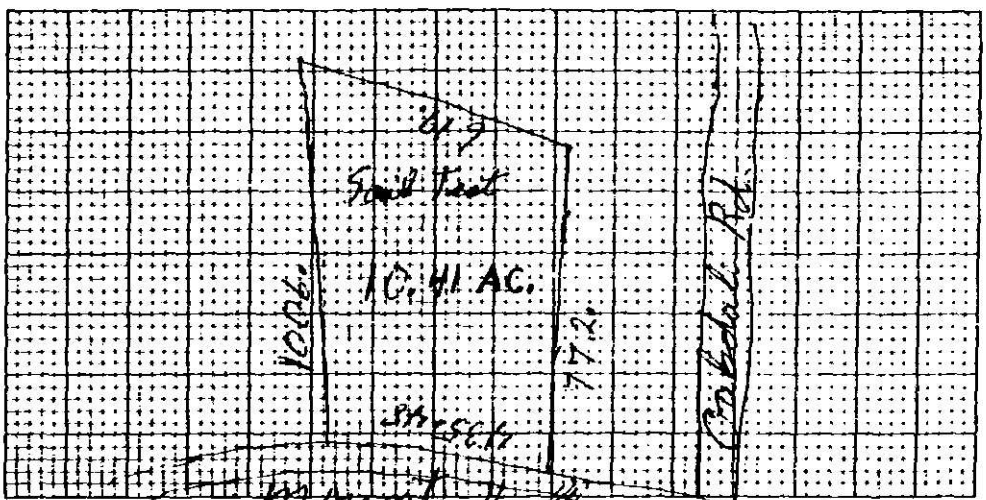

1) ACCURATELY DIAGRAM & DIMENSION LOT

Robert Brigman Jr.
OWNER

EHD-5-76

ENVIRONMENTAL HEALTH DEPARTMENT'S COPY

DEPARTMENT OF ENVIRONMENTAL HEALTH
MECKLENBURG COUNTY, NORTH CAROLINA

SITE EVALUATION

S.I.R. NO. 26979

T.C. NO. 633-112-01

(Ground Absorption Sewage Disposal)

OWNER: Robert Bringman
ADDRESS: R-9 Box 261 Charlotte
LOCATION OF SITE: Mt Holly - Huntersville Rd.

PLAT NO:
LOT SIZE: 1A Part of 10A

FACTORS	AREA 1	AREA 2	AREA 3	AREA 4
1. SLOPE (%)	S (PS) U — 12	S PS U	S PS U	S PS U
2. SOIL TEXTURE (12-36 inches) Sandy, Loamy, Clayey (Note 2-1 Clay)	S PS (U) mixed Clay	S PS U	S PS U	S PS U
3. SOIL STRUCTURE (12-36 inches)	S PS (U) Weak Blocky	S PS U	S PS U	S PS U
4. SOIL DEPTH (inches)	S PS (U) 12 - 25"	S PS U	S PS U	S PS U
5. RESTRICTIVE HORIZONS (Inches) (Impervious strata, Rock)	S (PS) U None	S PS U	S PS U	S PS U
6. SOIL DRAINAGE/GROUNDWATER (external and internal)	S PS (U) Slow	S PS U	S PS U	S PS U
7. OTHER (Specify)	S PS U	S PS U	S PS U	S PS U
8. SOIL GROUP	IVe			
9. SITE CLASSIFICATION	Unsuitable			
10. SOIL SERIES	Wilkes & Enon mtd			

S - Suitable PS - Provisionally Suitable U - Unsuitable

**See Diagram on Back (includes: soil areas, property lines, roads, streams, gullies, wet areas, fill areas, wells, water bodies, slopes)

Recommendations/Comments: _____

Described by: W. B. Ramsey
Title: Soil Scientist

Date: 6 - 11 - 84

2H

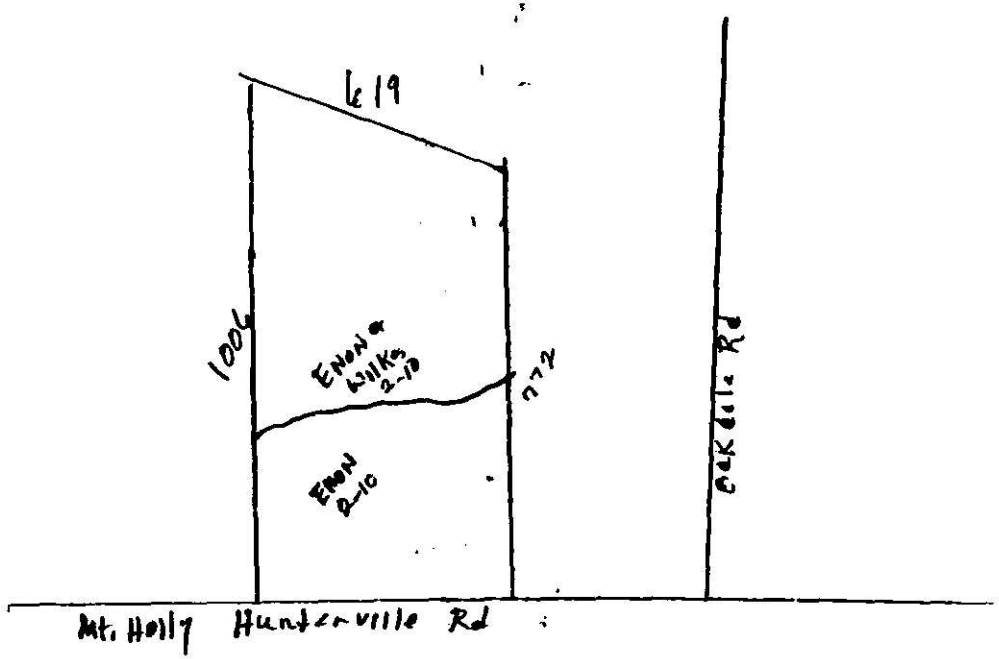
619
1006
ENON or Wilkes 2-10
ENON 2-10
772
Oakdale Rd
Mt. Holly Hunterville Rd

MECKLENBURG COUNTY
DEPARTMENT OF ENVIRONMENTAL HEALTH
1200 BLYTHE BOULEVARD
CHARLOTTE, NORTH CAROLINA 28203

SIR. NO. 20979
T.C. NO. 033-112-01
DATE: 6-13-84

Robert W. Brigman, Jr.
Route 9, Box 201
Charlotte, NC 28208

RE: Property located at Mt. Holly-Huntersville Road

Dear Mr. Brigman:

At your request, a field investigation was conducted on the property designated above and was classified unsuitable for the installation of a ground absorption sewage disposal system. A copy of the site evaluation report is enclosed for your information.

Sites classified as unsuitable may be utilized for soil absorption disposal systems provided engineering, hydrogeologic, soil and environmental studies indicate that a suitable septic tank system or a suitable alternate system can be reasonably expected to function satisfactorily.

Should you desire to file for permission to install an alternate system, plans and specifications prepared by a person with a demonstrated knowledge of ground absorption sewage treatment disposal systems, soil and rock characteristics, groundwater hydrology and drainage systems should be submitted to this office. They will be reviewed and if it is found that the system may be reasonably expected to function satisfactorily, approval will be given upon the execution by you of "Septic Tank Agreemnt Form" provided by this office.

If I may be of assistance, please feel free to call.

Sincerely,

Bill D. Hardister, Jr.
Environmental Health Supervisor

BDH/kbg

Enclosure

DEPARTMENT OF
ENVIRONMENTAL HEALTH
MECKLENBURG COUNTY,
NORTH CAROLINA

SITE EVALUATION

S.I.R. NO. 20979

T.C. NO. 10033-112-01

(Ground Absorption Sewage Disposal)

OWNER: Robert W. Brigman Jr.
ADDRESS: Rt. 9, Box 201
Charlotte, N.C. 28208
LOCATION OF SITE: Rt. Holly Huntersville Road

PLAT NO:
LOT SIZE: .35

FACTORS	AREA 1	AREA 2	AREA 3	AREA 4
1. SLOPE (%)	S 8-15% PS U	S PS U	S	S
2. SOIL TEXTURE (12-36 inches) Sandy, Loamy, Clayey (Note 2-1 Clay)	S PS Clay U	S PS U		
3. SOIL STRUCTURE (12-36 inches)	S PS Blocky U	S PS U		
4. SOIL DEPTH (inches)	S PS 30"+ U	S PS U		
5. RESTRICTIVE HORIZONS (Inches) (Impervious strata, Rock)	S >30" To PS Saprolite U	S PS U		
6. SOIL DRAINAGE/GROUNDWATER (external and internal)	S >30" To PS ground U water	S PS U		
7. OTHER (Specify)	S PS U	S PS U	S PS U	S PS U
8. SOIL GROUP	10 A			
9. SITE CLASSIFICATION	Provisionally Suitable			
10. SOIL SERIES	Cecil Hills			

~~[illegible]~~ Specific site checked w/ concurrence of owner.

S - Suitable PS - Provisionally Suitable U - Unsuitable

**See Diagram on Back (includes: soil areas, property lines, roads, streams, gullies, wet areas, fill areas, wells, water bodies, slopes)

Recommendations/Comments:

Described by: William R. Martin
Title: Soil Specialist

Date: 9-16-85

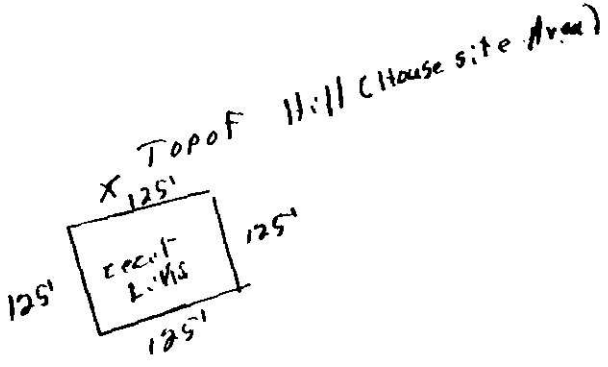

Mr. Holly Huntersville Rd.

Serial No. 6553

SIR No. 20979

T. C. No. PO 033=112=01

Date Issued 8-27-85

Map Date L—

MECKLENBURG COUNTY
DEPARTMENT OF ENVIRONMENTAL HEALTH
SOIL INVESTIGATION REPORT

NAME OF OWNER Brigman, Jr. (LAST) Robert (FIRST) ". (MIDDLE)

ADDRESS OF OWNER Rt. 9, Box 201, Charlotte, NC ZIP 28209

LOCATION OF PROPERTY Mt. Holly-Huntersville Road (STREET OR COUNTY ROAD)

SUBDIVISION _____ LOT NO _____ BLOCK NO. _____

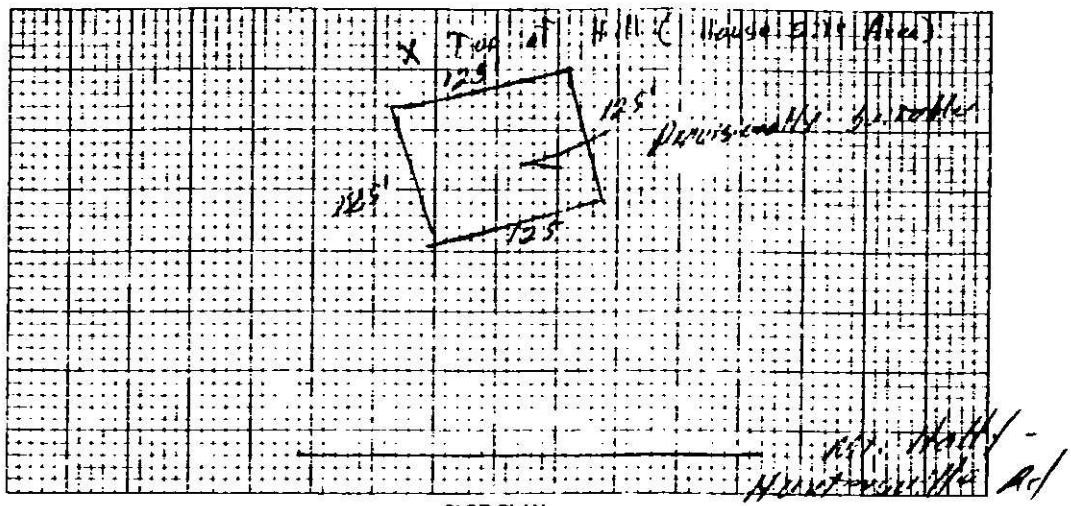

PLOT PLAN

This is to certify that a soil investigation and on-site investigation was made by the Mecklenburg County Department of Environmental Health on the lot described above. The said investigation was conducted on that portion of the lot as indicated on the above plot. The permeability rate determined by the investigation was PROVISIONALLY SUITABLE. The said lot is approved for the installation of an individual septic tank wastewater treatment system with subsurface, soil absorption effluent discharge subject to the following terms and conditions:

1. A permit to install, construct, alter, repair the septic tank system shall be obtained from the Mecklenburg County Department of Environmental Health prior to the beginning of the construction or the completion of the wastewater treatment system on the said lot.
2. The size of the septic tank wastewater treatment system which must be installed will be determined by the Mecklenburg County Department of Environmental Health prior to the issuance of the permit obtained above, and on the size and type of building constructed thereon.
3. This approval is valid only for the system layout shown on the above plot plan and only for the system installation on the above plot.
4. This approval is void if any grading or construction activity has occurred on the lot which in the opinion of the Mecklenburg County Department of Environmental Health renders the lot unacceptable for system installation. Unsuitable lot alterations include cut, fill, compaction and removal of soil.

This approval is granted based on the laws of the State of North Carolina and the rules and regulations of the North Carolina Department of Human Resources, Division of Health Services and the Mecklenburg County Health Commission which were in effect on the date of issuance and is void if at any time in the future, prior to completion of the system, these laws, rules and regulations are changed such that this approval would not have been granted had the new or revised laws, rules, and regulations been in effect on the issue date.

William R. Miller
Soil Scientist

Eric D. Lindstrom Jr.
Environmental Health Director or
Authorized Section Head

EHD-5-76

Environmental Health Department's Copy