1607 E. Morehead St
Charlotte, N.C. 28207
Date Received 10 24 84
333-2113

MECK COUNTY DEPARTMENT OF
RECEIVED
[illegible] 1984,
ENVIRONMENTAL HEALTH

SIR No. 21569
T. C. No. 139-261-29
Map Date L

MECKLENBURG COUNTY
DEPARTMENT OF ENVIRONMENTAL HEALTH

APPLICATION FOR SOIL INVESTIGATION

1) NAME OF OWNER FARR (LAST) David (FIRST) K (MIDDLE)

2) ADDRESS OF OWNER 1559 Fairway Dr. Charleston, S.C. ZIP 29412

3) PHONE NO. Home 803-795-4581 Office

4) LOCATION OF PROPERTY IRA Flow Rd (STREET OR COUNTY ROAD)

5) SUBDIVISION Three Springs LOT NO. 2 BLOCK NO.

MAP BOOK NO. PAGE NO.

6) DEED REFERENCE DEED BOOK PAGE NO.

Application is hereby made to the Mecklenburg County Department of Environmental Health for the conduct of a soil investigation and an on site inspection of the lot hereinabove described for the purpose of determining if the lot is suitable for the installation of an individual septic tank wastewater treatment system with subsurface, soil absorption, effluent discharge

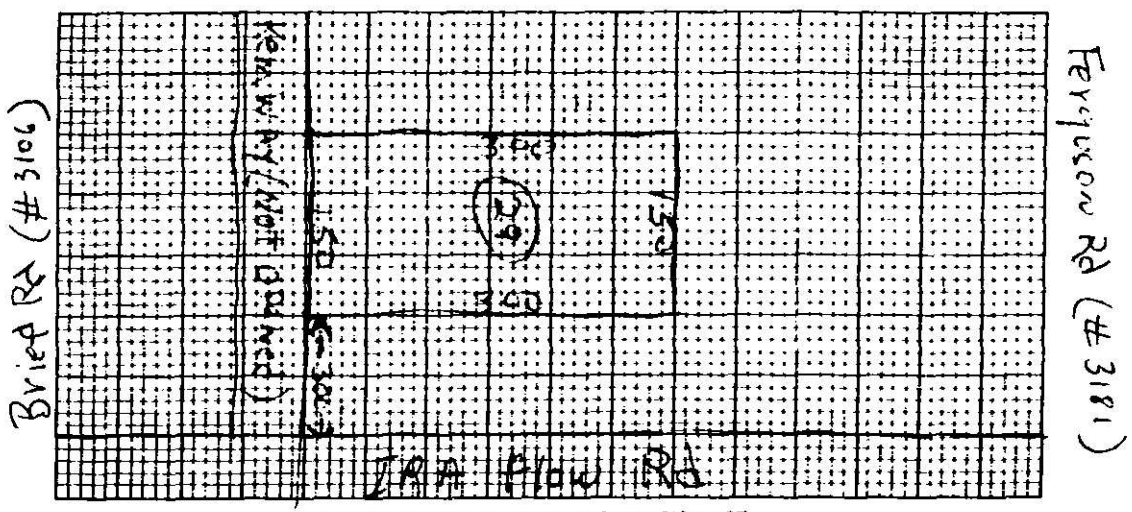

7) ACCURATELY DIAGRAM & DIMENSION LOT

David K. Farr
By Kemp R. Dunaway, Agent
OWNER

EHD-5-76

Environmental Health Department's Copy

DEPARTMENT OF
ENVIRONMENTAL HEALTH
MECKLENBURG COUNTY,
NORTH CAROLINA

SITE EVALUATION

S.I.R. NO. 21569

T.C. NO. 139-261-29

(Ground Absorption Sewage Disposal)

OWNER: DAVID FARR
ADDRESS: 1639 [illegible] Dr.
[illegible] S.C. 29412

PLAT NO:
LOT SIZE: [illegible]

LOCATION OF SITE: Ram Way Drive off [illegible] Flow Rd

FACTORS	AREA 1	AREA 2	AREA 3	AREA 4
1. SLOPE (%)	S PS 2-12 U	S PS 2-28 U	S PS U	S PS U
2. SOIL TEXTURE (12-36 inches) Sandy, Loamy, Clayey (Note 2-1 Clay)	S PS clayey U	S PS Mixed Clay U	S PS U	S PS U
3. SOIL STRUCTURE (12-36 inches)	S PS Blocky U	S PS Rock Blocky U	S PS U	S PS U
4. SOIL DEPTH (inches)	S PS 36-40" U	S PS 10-12" U	S PS U	S PS U
5. RESTRICTIVE HORIZONS (Inches) (Impervious strata, Rock)	S PS None U	S PS None U	S PS U	S PS U
6. SOIL DRAINAGE/GROUNDWATER (external and internal)	S PS Aqueous U	S PS Slow U	S PS U	S PS U
7. OTHER (Specify)	S PS U	S PS U	S PS U	S PS U
8. SOIL GROUP	IVc	IVc		
9. SITE CLASSIFICATION	Pasturable	Unsuitable		
10. SOIL SERIES	Cecil	Wilkes		

S - Suitable PS - Provisionally Suitable U - Unsuitable

**See Diagram on Back (includes: soil areas, property lines, roads, streams, gullies, wet areas, fill areas, wells, water bodies, slopes)

Recommendations/Comments: [illegible] Required if house is Not located Near Rd.

Described by: W. B. Ramsey
Title: Soil Scientist

Date: 11-1-84

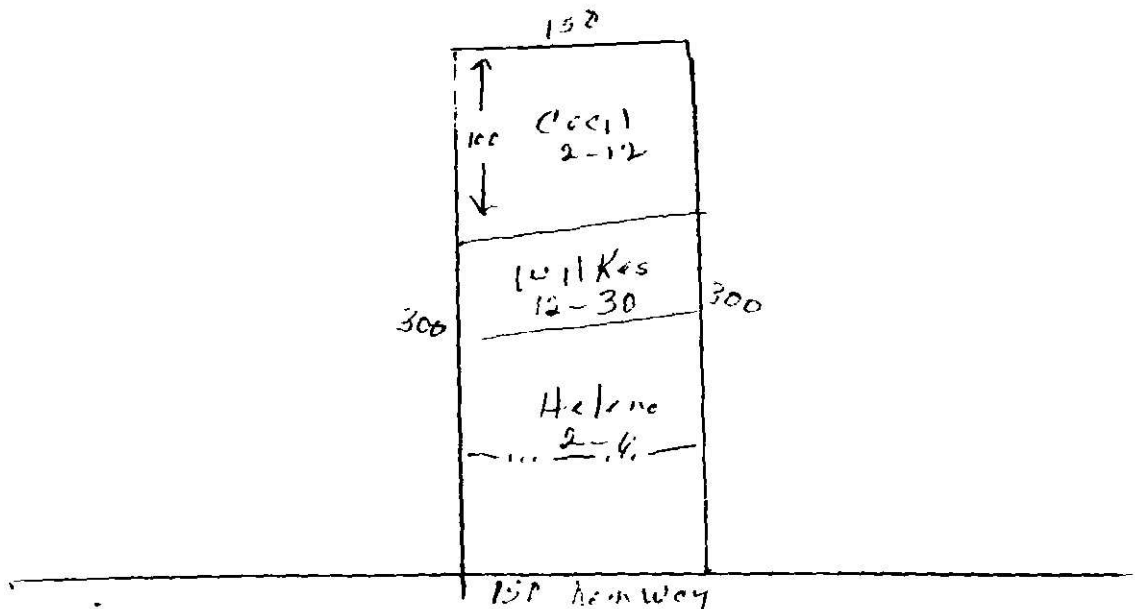
150
100
Cecil
2-12
Wilkes
12-30
300
300
Helene
2-4
15' Roadway

Serial No. 5936

SIR No. 21569

T. C. No. 139-261-29

Date Issued 11-9-84

Map Date L

MECKLENBURG COUNTY
DEPARTMENT OF ENVIRONMENTAL HEALTH
SOIL INVESTIGATION REPORT

NAME OF OWNER Farr, David K.
LAST FIRST MIDDLE

ADDRESS OF OWNER 1559 Fairway Dr., Charleston, SC ZIP 29412

LOCATION OF PROPERTY Ira Flowe Road
STREET OR COUNTY ROAD

SUBDIVISION LOT NO 2 BLOCK NO

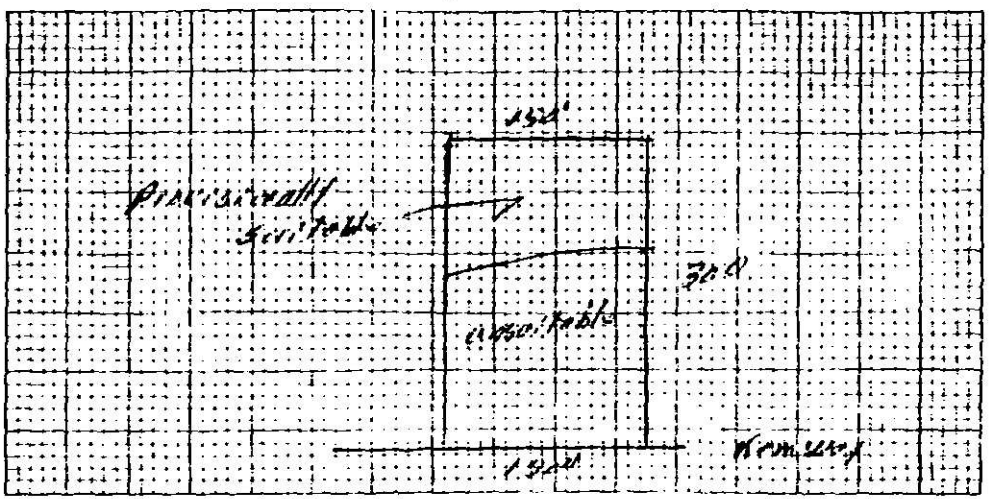

PLOT PLAN

This is to certify that a soil investigation and on-site investigation was made by the Mecklenburg County Department of Environmental Health on the lot described above. The said investigation was conducted on that portion of the lot as indicated on the above plot.

The permeability rate determined by the investigation was PROVISIONALLY SUITABLE. The said lot is approved for the installation of an individual septic tank wastewater treatment system with subsurface, soil absorption effluent discharge subject to the following terms and conditions:

1. A permit to install [illegible] repair the septic system shall be obtained from the Mecklenburg County Department of Environmental Health [illegible] the beginning of any construction of buildings or of the wastewater treatment system on the said lot.
2. The size of the septic tank wastewater treatment system which must be installed will be determined by the Mecklenburg County Department of Environmental Health prior to installation based on the permeability rate obtained above and on the size and type of building constructed thereon.
3. This approval is valid only if the system is installed in the immediate area indicated as acceptable for system installation on the above plot.
4. This approval is void if any grading [illegible] performed in the lot which in the opinion of the Mecklenburg County Department of Environmental Health renders the area indicated as acceptable for system installation unsuitable for installation, construction, alteration and/or repair of such a system.

This approval is granted based on the laws of the State of North Carolina and the rules and regulations of the North Carolina Department of Human Resources, Division of Health Services and the Mecklenburg County Health Commission which were in effect on the date of issuance and is void if at any time in the future, prior to completion of the system, these laws, rules and regulations are changed such that this approval would not have been granted had the new or revised laws, rules, and regulations been in effect on the issue date.

William A. Marlin for
Soil Scientist

Bill D. Hardister Jr.
Environmental Health Director or
Authorized Section Head

EHD-5-76

Environmental Health Department's Copy