APPLICATION FOR AN IMPROVEMENT PERMIT

MECKLENBURG COUNTY ENVIRONMENTAL HEALTH

1200 BLYTHE BOULEVARD
CHARLOTTE, NC 28203
PHONE (704) 376-4603

(OFFICE USE ONLY)
FILE: 21844
TC: L

MECK COUNTY DEPARTMENT OF
RECEIVED
DEC 10 1985
ENVIRONMENTAL HEALTH

JOB LOCATION

① ADDRESS: 315 LAWING STREET (STREET NO / STREET) ② FILE: 21844
③ CITY: CHARLOTTE ④ TAX PARCEL NO.: PO 057-161-01
⑤ SUBDIVISION: ⑥ LOT: ⑦ BLOCK:

OWNER

⑧ NAME: CLYDE (FIRST) EUGENE (MIDDLE) WILLIAMS (LAST)
⑨ MAILING ADDRESS: 1315-F SPRINGMONT LANE
⑩ CITY: CHARLOTTE ⑪ STATE: N. C. ⑫ ZIP: 28208
⑬ PHONE: (WORK) 1-739-7911 ⑭ (HOME) 394-8427

REQUEST

This request is for a(n):

⑮ ☒ New installation permit
⑯ ☐ Repair or alteration permit
⑰ ☐ Authorization for mobile home exchange
⑱ ☐ Other (specify)

DESIGN CRITERIA

System will serve:

⑲ ☒ Residence ⑳ ☐ Mobile home
㉑ ☐ Business or place of public assembly
㉒ Number of bedrooms? 2
㉕ Type?
㉓ Maximum occupancy? 3
㉖ Maximum number of employees?
㉔ Basement? ☐ yes ☒ no
㉗ Maximum number of seats?

SEE ATTACHED SURVEY

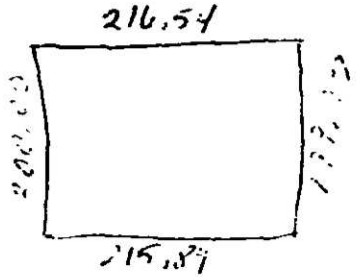

WATER SUPPLY

㉙ Water supply from (present or proposed):

A ☐ Individual well
B ☒ Municipal system
C ☐ Community well
D ☐ Community system

㉚ The undersigned, owner of the property described above as the "JOB LOCATION" has read the foregoing application, acknowledges that the contents of same are true, and authorizes agents of the MECKLENBURG COUNTY DEPARTMENT OF ENVIRONMENTAL HEALTH to enter onto the property for the purpose of processing this request.

Signed: Clyde Eugene Williams
Date: 12-9-85

㉘ Accurately dimensioned plot

WHITE - ENVIRONMENTAL HEALTH DEPARTMENT'S COPY ● CANARY - ENVIRONMENTALIST'S COPY ● PINK - OWNER'S COPY

MECKLENBURG COUNTY
DEPARTMENT OF ENVIRONMENTAL HEALTH
1200 BLYTHE BOULEVARD
CHARLOTTE, NORTH CAROLINA 28203

SIR. NO. 21844
T.C. NO. PO 057-161-01
DATE: 2-13-85

Rube W. Williams
322 Toddville Road
Charlotte, NC 28214

RE: Property located at Lawing Road

Dear Mr. Williams:

At your request, a field investigation was conducted on the property designated above. The soils on the property were found to contain a limited area of provisionally suitable soil for the installation of a ground absorption sewage disposal system. A copy of the site evaluation report is enclosed for your information.

Should you desire to file for permission to install a ground absorption sewage disposal system, please submit plot plans for the proposed construction, well, and ground absorption sewage disposal system to this office. They will be reviewed and if it is found that there is an adequate area of provisionally suitable soil to accommodate the proposed installation, an Improvements Permit will be issued by this office.

If I may be of assistance, please feel free to call.

Sincerely,

Bill D. Hardister, Jr.
Environmental Health Supervisor

BDH/kbg

Enclosure

DEPARTMENT OF
ENVIRONMENTAL HEALTH
MECKLENBURG COUNTY,
NORTH CAROLINA

SITE EVALUATION

S.I.R. NO. 218401

T.C. NO. PO 057-16101

(Ground Absorption Sewage Disposal)

OWNER: Rub W. Williams
ADDRESS: 322 Toddville Road
Charlotte, N.C. 28214
LOCATION OF SITE: Fairing Road

PLAT NO:
LOT SIZE: 20,000

FACTORS	AREA 1	AREA 2	AREA 3	AREA 4
1. SLOPE (%)	S / PS 2-8% / U	S / PS 2-8% / U	S / PS / U	S / PS / U
2. SOIL TEXTURE (12-36 inches) Sandy, Loamy, Clayey (Note 2-1 Clay)	S / PS Clay / U	S / PS 2-1 Clay / U	S / PS / U	S / PS / U
3. SOIL STRUCTURE (12-36 inches)	S / PS Blocky / U	S / PS Blocky / U	S / PS / U	S / PS / U
4. SOIL DEPTH (inches)	S / PS 36-40" / U	S / PS 36-40" / U	S / PS / U	S / PS / U
5. RESTRICTIVE HORIZONS (Inches) (Impervious strata, Rock)	S / PS >36" / U	S / PS >36" / U	S / PS / U	S / PS / U
6. SOIL DRAINAGE/GROUNDWATER (external and internal)	S / PS >36" to ground water / U	S / PS perched water 24-36", Depression / U	S / PS / U	S / PS / U
7. OTHER (Specify)	S / PS Restricted Area / U See Note	S / PS / U	S / PS / U	S / PS / U
8. SOIL GROUP	NA	NB		
9. SITE CLASSIFICATION	unsuitable	unsuitable		
10. SOIL SERIES	Cecil Lith	Selena Lith		

S - Suitable PS - Provisionally Suitable U - Unsuitable

**See Diagram on Back (includes: soil areas, property lines, roads, streams, gullies, wet areas, fill areas, wells, water bodies, slopes)

Recommendations/Comments: might possibly be enough area for a smaller system would need to have application & grans for system & house locations submitted

Described by: William R. Martin
Title: Soil Scientist

Date: 2-12-85

HH

DEPARTMENT OF
ENVIRONMENTAL
ECOLOGY

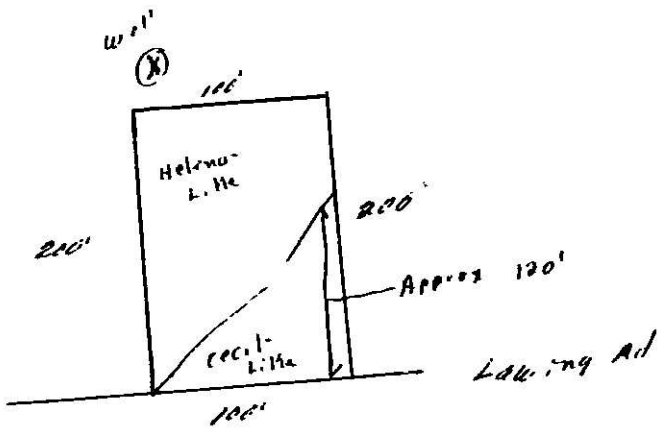

Date Received 2-1-24-86

SIR No. 21844

T. C. No. 057-161-01

Map Date L

Call 1st

MECKLENBURG COUNTY
DEPARTMENT OF ENVIRONMENTAL HEALTH

APPLICATION FOR SOIL INVESTIGATION

1) NAME OF OWNER Williams (LAST) Rube (FIRST) Wilford (MIDDLE)

2) ADDRESS OF OWNER 322 Toddville Road, Charlotte ZIP 28214

3) PHONE NO. Home 399-7012 Office

4) LOCATION OF PROPERTY Lawing Road (STREET OR COUNTY ROAD)

5) SUBDIVISION LOT NO 7 BLOCK NO. 161

MAP BOOK NO 57 PAGE NO. 16

6) DEED REFERENCE DEED BOOK 35 PAGE NO 11, 15, 20

Application is hereby made to the Mecklenburg County Department of Environmental Health for the conduct of a soil investigation and an on site inspection of the lot hereinabove described for the purpose of determining if the lot is suitable for the installation of an individual septic tank wastewater treatment system with subsurface, soil absorption, effluent discharge



7) ACCURATELY DIAGRAM & DIMENSION LOT

Rube Wilford Williams
OWNER

EHD-S-76

Environmental Health Department's Copy