Date Received 6-1-84

MECK COUNTY DEPARTMENT OF
RECEIVED
JUN 14 1984
ENVIRONMENTAL HEALTH

SIR No. 21151

T. C. No. 031-165-08

Map Date

MECKLENBURG COUNTY
DEPARTMENT OF ENVIRONMENTAL HEALTH

APPLICATION FOR SOIL INVESTIGATION

1) NAME OF OWNER Lytle (LAST) Barbara (FIRST) B. (MIDDLE)

2) ADDRESS OF OWNER 2224 Toddville Rd. ZIP 28214

3) PHONE NO. Home 399-6274 Office 567-4321 Jason

4) LOCATION OF PROPERTY [illegible] (STREET OR COUNTY ROAD)

5) SUBDIVISION [illegible] LOT NO. 5 BLOCK NO.

MAP BOOK NO. PAGE NO.

6) DEED REFERENCE DEED BOOK PAGE NO.

Application is hereby made to the Mecklenburg County Department of Environmental Health for the conduct of a soil investigation and an on site inspection of the lot hereinabove described for the purpose of determining if the lot is suitable for the installation of an individual septic tank wastewater treatment system with subsurface, soil absorption, effluent discharge

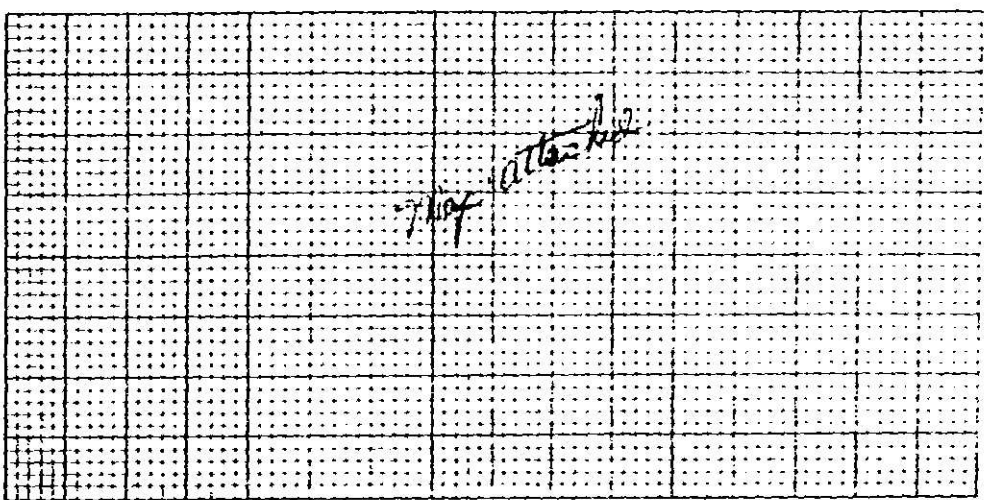

7) ACCURATELY DIAGRAM & DIMENSION LOT

X Barbara B. Lytle
OWNER

EHD-5-76

ENVIRONMENTAL HEALTH DEPARTMENT'S COPY

MECKLENBURG COUNTY
DEPARTMENT OF ENVIRONMENTAL HEALTH
1200 BLYTHE BOULEVARD
CHARLOTTE, NORTH CAROLINA 28203

SIR. NO. 21151
T.C. NO. 031-105-08
DATE: 6-20-84

Barbara B. Lane
2224 Toddville Road
Charlotte, NC 28214

RE: Property located at Pine Forest Road, Lot 17

Dear Ms. Lane:

At your request, a field investigation was conducted on the property designated above and was classified unsuitable for the installation of a ground absorption sewage disposal system. A copy of the site evaluation report is enclosed for your information.

Sites classified as unsuitable may be utilized for soil absorption disposal systems provided engineering, hydrogeologic, soil and environmental studies indicate that a suitable septic tank system or a suitable alternate system can be reasonably expected to function satisfactorily.

Should you desire to file for permission to install an alternate system, plans and specifications prepared by a person with a demonstrated knowledge of ground absorption sewage treatment disposal systems, soil and rock characteristics, groundwater hydrology and drainage systems should be submitted to this office. They will be reviewed and if it is found that the system may be reasonably expected to function satisfactorily, approval will be given upon the execution by you of "Septic Tank Agreemnt Form" provided by this office.

If I may be of assistance, please feel free to call.

Sincerely,

Bill D. Hardister, Jr.

Bill D. Hardister, Jr.
Environmental Health Supervisor

BDH/kbg

Enclosure

DEPARTMENT OF
ENVIRONMENTAL HEALTH
MECKLENBURG COUNTY,
NORTH CAROLINA

SITE EVALUATION

S.I.R. NO. [illegible]

T.C. NO. [illegible]

(Ground Absorption Sewage Disposal)

OWNER: [illegible]
ADDRESS: [illegible]
[illegible]

PLAT NO: [illegible]
LOT SIZE: [illegible]

LOCATION OF SITE: [illegible]

FACTORS	AREA 1	AREA 2	AREA 3	AREA 4
1. SLOPE (%)	S 8-15%	S	S	S
	PS	PS	PS	PS
	U	U	U	U
2. SOIL TEXTURE (12-36 inches) Sandy, Loamy, Clayey (Note 2-1 Clay)	S	S	S	S
	PS 2-1 Clay	PS	PS	PS
	U	U	U	U
3. SOIL STRUCTURE (12-~~36~~ 20 inches)	S	S	S	S
	PS Blocky	PS	PS	PS
	U	U	U	U
4. SOIL DEPTH (inches)	S 8-20"	S	S	S
	PS	PS	PS	PS
	U	U	U	U
5. RESTRICTIVE HORIZONS (Inches) (Impervious strata, Rock)	S	S	S	S
	PS 8-20" to Saprolite	PS	PS	PS
	U	U	U	U
6. SOIL DRAINAGE/GROUNDWATER (external and internal)	S	S	S	S
	PS 7-30" Tegmined water	PS	PS	PS
	U	U	U	U
7. OTHER (Specify)	S	S	S	S
	PS	PS	PS	PS
	U	U	U	U
8. SOIL GROUP	WB			
9. SITE CLASSIFICATION	unsuitable			
10. SOIL SERIES	[illegible]			

S - Suitable PS - Provisionally Suitable U - Unsuitable

**See Diagram on Back (includes: soil areas, property lines, roads, streams, gullies, wet areas, fill areas, wells, water bodies, slopes)

Recommendations/Comments:

Described by: [illegible]
Title: Soil Scientist

Date: 6-18-84

2H

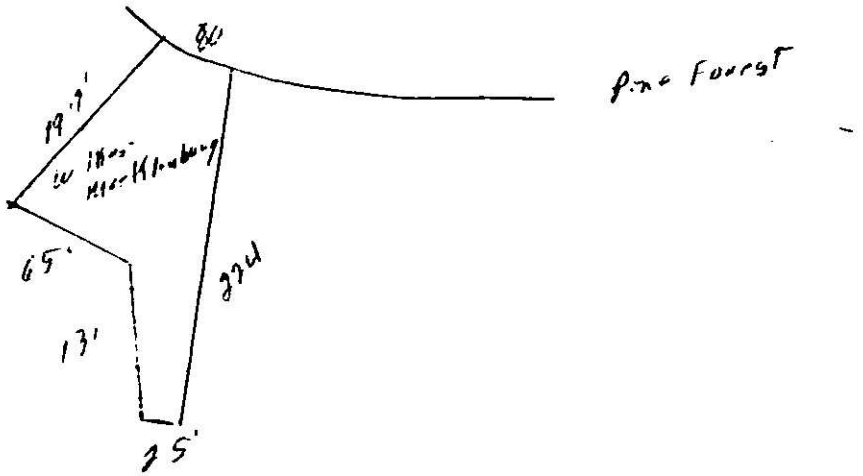
Pine Forest
65'
13'
25'

APPLICATION FOR SOIL INVESTIGATION

MECKLENBURG COUNTY · ENVIRONMENTAL HEALTH

1200 BLYTHE BOULEVARD
CHARLOTTE, NC 28203
PHONE (704) 376-4603

(OFFICE USE ONLY)

FILE: 21151

TC: 031-105-08

☐ PC ☐ REPT

MECK COUNTY DEPARTMENT OF
RECEIVED
APR 16 1986
ENVIRONMENTAL HEALTH

JOB LOCATION

① ADDRESS: Pine Forest Road

② SUBDIVISION: Pine Island (off Mt. Holly-Hunt) ③ LOT: 8 ④ BLOCK: 105

⑤ PARCEL REFERENCE: BOOK NO.: 031 PAGE NO.: 10 PARCEL NO.: 08

⑥ DEED REFERENCE: BOOK NO.: PAGE NO.:

OWNER

⑦ NAME: Mrs. Barbara B. Lane
FIRST MIDDLE (LAST)

⑧ MAILING ADDRESS: 2224 Toddville Road

⑨ CITY: Charlotte, ⑩ STATE: N.C. ⑪ ZIP: 28214

⑫ PHONE: (WORK) 375-8651 (HOME) 399-6274

⑬ Accurately diagram and dimension lot.

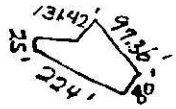

⑭ The undersigned, owner of the property described above as the "JOB LOCATION" has read the foregoing application, acknowledges that the contents of same are true, and authorizes agents of the MECKLENBURG COUNTY DEPARTMENT OF ENVIRONMENTAL HEALTH to enter onto the property for the purpose of processing this request.

Signed: Barbara B. Lane

Date: 4-15-86

[illegible]

WHITE - ENVIRONMENTAL HEALTH DEPARTMENT'S COPY ● CANARY - ENVIRONMENTALIST'S COPY ● PINK - OWNER'S COPY