Date Received May 11, 1979

APT No. 15822

T. C. No. 111-10-18

Map Date _____

MECKLENBURG COUNTY
DEPARTMENT OF ENVIRONMENTAL HEALTH

APPLICATION FOR SOIL INVESTIGATION

1) NAME OF OWNER Maynor (LAST) William (FIRST) Ray (MIDDLE)

2) ADDRESS OF OWNER 8525 Dogwood Dr. (Call if Possible) ZIP 28215

3) PHONE NO. Home 536 6367 Office 536 2819

4) LOCATION OF PROPERTY Off East Lake Drive & Dogwood Dr (STREET OR COUNTY ROAD)

5) SUBDIVISION Cedarbrook Acres LOT NO. _____ BLOCK NO. _____

MAP BOOK NO 111 PAGE NO 10

6) DEED REFERENCE. DEED BOOK _____ PAGE NO. _____

Application is hereby made to the Mecklenburg County Department of Environmental Health for the conduct of a soil investigation and an on site inspection of the lot hereinabove described for the purpose of determining if the lot is suitable for the installation of an individual septic tank wastewater treatment system with subsurface, soil absorption, effluent discharge

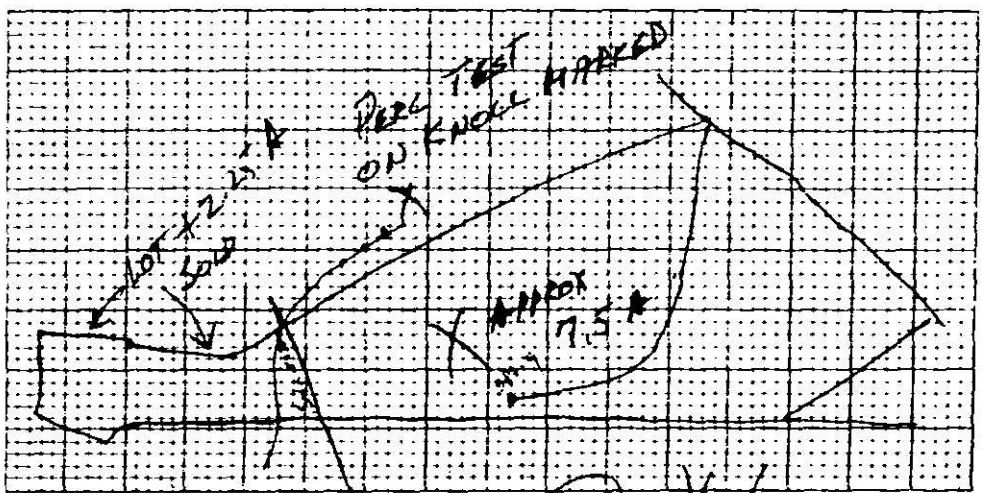

7) ACCURATELY DIAGRAM & DIMENSION LOT

OWNER

EHD-5-76

Environmental Health Department's Copy

NORTH CAROLINA
DEPARTMENT OF HUMAN RESOURCES
DIVISION OF HEALTH SERVICES
RALEIGH, NORTH CAROLINA

APPENDIX H
SITE EVALUATION

S.I.R. No. 15 822

(Ground Absorption Sewage Disposal)

OWNER: William R. Maynor
ADDRESS: 8525 Dogwood Dr.
COUNTY: Charlotte N.C. 28215
LOCATION OF SITE: off Dogwood Rd

DATE REQUESTED:
PLAT NO.: PB 111-101-18
LOT SIZE: 20000

FACTORS	AREA 1	AREA 2	AREA 3	AREA 4
1. SLOPE (%)	(S) PS 2.8% U	S PS U	S PS U	S PS U
2. SOIL TEXTURE (12-36 in.) (Sandy, loamy, clayey, Note 2:1, Clay)	S (PS) some 2:1 clay U	S PS U	S PS U	S PS U
3. SOIL STRUCTURE (12-36 in.) (Clayey Soils)	S (PS) Blocky U	S PS U	S PS U	S PS U
4. SOIL DEPTH (In.)	(S) 48" PS U	S PS U	S PS U	S PS U
5. RESTRICTIVE HORIZONS (In.) (Impervious Strata, Rock)	(S) PS None U	S PS U	S PS U	S PS U
6. SOIL DRAINAGE/GROUNDWATER (External & Internal)	(S) 76' to PS ground U water	S PS U	S PS U	S PS U
7. SOIL PERMEABILITY (Percolation Rate)	S (PS) Moderate To slow U	S PS U	S PS U	S PS U
8. OTHER (Specify)	S PS U	S PS U	S PS U	S PS U
9. SITE CLASSIFICATION	Provisionally Suitable			
SOIL SERIES	Cecil-Enon			

S - Suitable PS - Provisionally Suitable U - Unsuitable

* See Diagram on Back (Include: Soil areas, property lines, roads, streams, gullies, wet areas, fill areas, wells, water bodies, slope patterns)

Recommendations/Comments:

Described By: William R. Marlin

Title: Soil Scientist Date: 6-25-79

dhs form 2601 (1/79)
Sanitation



Dry Hand

Described By: _____

Title: _____ Date: _____

dhs form 2601 (1/79)

Sanitation

Serial No. 2908

PTR No. 15822

Date Issued 6/25/79

T. C. No. 111-101-18

Map Date

MECKLENBURG COUNTY
DEPARTMENT OF ENVIRONMENTAL HEALTH
SOIL INVESTIGATION REPORT

NAME OF OWNER Maynor (LAST) William (FIRST) Ray (MIDDLE)

ADDRESS OF OWNER 8525 Dogwood Drive ZIP 28215

LOCATION OF PROPERTY Off East Lake Drive and Dogwood Drive (STREET OR COUNTY ROAD)

SUBDIVISION Cedarbrook Acres LOT NO. BLOCK NO.

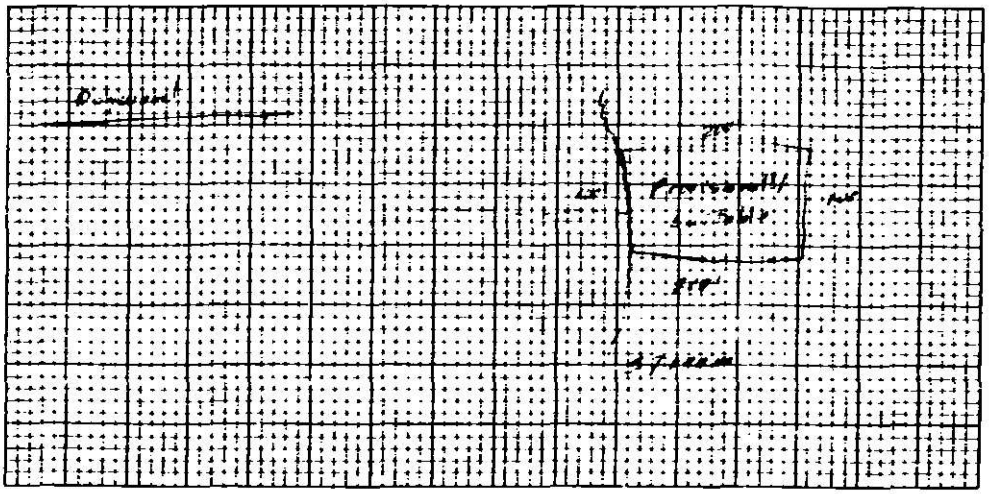

PLOT PLAN

This is to certify that a soil investigation and on-site investigation was made by the Mecklenburg County Department of Environmental Health on the lot described above The said investigation was conducted on that portion of the lot as indicated on the above plot. The permeability rate determined by the investigation was provisionally suitable. The said lot is approved for the installation of an individual septic tank wastewater treatment system with subsurface, soil absorption effluent discharge subject to the following terms and conditions:

1. A permit to install, construct, alter, or repair the specific system shall be obtained from the Mecklenburg County Department of Environmental Health prior to the beginning of any construction of buildings, or of the wastewater treatment system on the said lot
2. The size of the septic tank wastewater treatment system which must be installed will be determined by the Mecklenburg County Department of Environmental Health prior to installation based on the permeability rate obtained above, and on the size and type of building constructed thereon
3. This approval is valid only if the system is installed in the immediate area indicated as acceptable for system installation on the above plat.
4. This approval is void if any grading, filling, or construction (including the drilling of a well) is performed on the lot which, in the opinion of the Mecklenburg County Department of Environmental Health, renders the area indicated as acceptable for system installation unsuitable for installation, construction, alteration, and/or repair of such a system.

This approval is granted based on the laws of the State of North Carolina and the rules and regulations of the North Carolina Department of Human Resources, Division of Health Services and the Mecklenburg County Health Commission which were in effect on the date of issuance and is void if at any time in the future, prior to completion of the system, these laws, rules and regulations are changed such that this approval would not have been granted had the new or revised laws, rules, and regulations been in effect on the issue date.

William B. Maslin
Soil Scientist

Environmental Health Director or Authorized Section Head

EHD-5-78

Environmental Health Department's Copy

Date Received 2-2-83

RECEIVED
FEB 2 - 1983
ENVIRONMENTAL HEALTH

APT No. 15822
T. C. No. 111-101-18
Map Date _____

MECKLENBURG COUNTY
DEPARTMENT OF ENVIRONMENTAL HEALTH

APPLICATION FOR SOIL INVESTIGATION

1) NAME OF OWNER Maynor (LAST) Wm. R. (FIRST) & Shirley M. (MIDDLE)

2) ADDRESS OF OWNER Rt 3 Bx 864-M Denver NC ZIP 28037

3) PHONE NO. Home 704-483-2857 Office 704-568-7740

4) LOCATION OF PROPERTY East Lake Drive (STREET OR COUNTY ROAD)

5) SUBDIVISION Cedarbrooke Acres LOT NO. 11 & 12 site 2 BLOCK NO. _____
+ 7.4AC 111-101-18

MAP BOOK NO _____ PAGE NO. _____

6) DEED REFERENCE DEED BOOK _____ PAGE NO. _____
Lot 11 111-112-11
Lot 12 111-112-12

Application is hereby made to the Mecklenburg County Department of Environmental Health for the conduct of a soil investigation and an on site inspection of the lot hereinabove described for the purpose of determining if the lot is suitable for the installation of an individual septic tank wastewater treatment system with subsurface, soil absorption, effluent discharge

Please ck for Perk on Areas with stars if possible Tax Platt enclosed

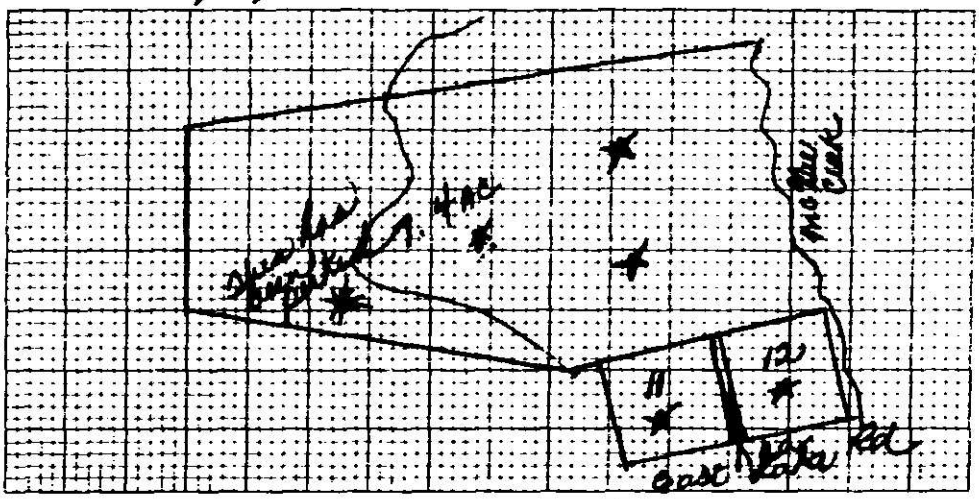

7) ACCURATELY DIAGRAM & DIMENSION LOT

Property has Mady Constr sign in Front

Shirley M. Maynor
OWNER

EHD-5-76

Environmental Health Department's Copy

DEPARTMENT OF
ENVIRONMENTAL HEALTH
MECKLENBURG COUNTY,
NORTH CAROLINA

SITE EVALUATION

S.I.R. NO. 15022

T.C. NO. 00 111-1014

(Ground Absorption Sewage Disposal)

OWNER: William & Shirley Magnus
ADDRESS: Rt. 3, Box [illegible]
Denver, N.C. 28037
LOCATION OF SITE: off East Lake Drive

PLAT NO: Floodplain Area
LOT SIZE: approx 60000 Inc.

FACTORS	AREA 1	AREA 2	AREA 3	AREA 4
1. SLOPE (%)	S PS 26% U	S PS U	S PS U	S PS U
2. SOIL TEXTURE (12-36 inches) Sandy, Loamy, Clayey (Note 2-1 Clay)	S PS clay loam U	S PS U	S PS U	S PS U
3. SOIL STRUCTURE (12-36 inches)	S PS weak Blocky U	S PS U	S PS U	S PS U
4. SOIL DEPTH (inches)	S PS 36-40" U	S PS U	S PS U	S PS U
5. RESTRICTIVE HORIZONS (Inches) (Impervious strata, Rock)	S PS 36-40" U	S PS U	S PS U	S PS U
6. SOIL DRAINAGE/GROUNDWATER (external and internal)	S seasonal PS water table U 6-20"	S PS U	S PS U	S PS U
7. OTHER (Specify)	S PS U	S PS U	S PS U	S PS U

8. SOIL GROUP 111A

9. SITE CLASSIFICATION unsuitable

10. SOIL SERIES Floodplain

S - Suitable PS - Provisionally Suitable U - Unsuitable

**See Diagram on Back (includes: soil areas, property lines, roads, streams, gullies, wet areas, fill areas, wells, water bodies, slopes)

Recommendations/Comments:

Described by: William A. Merlin
Title: Soil Scientist

Date: 2-7-83

EHD 539 (Revised: 6/82)

3

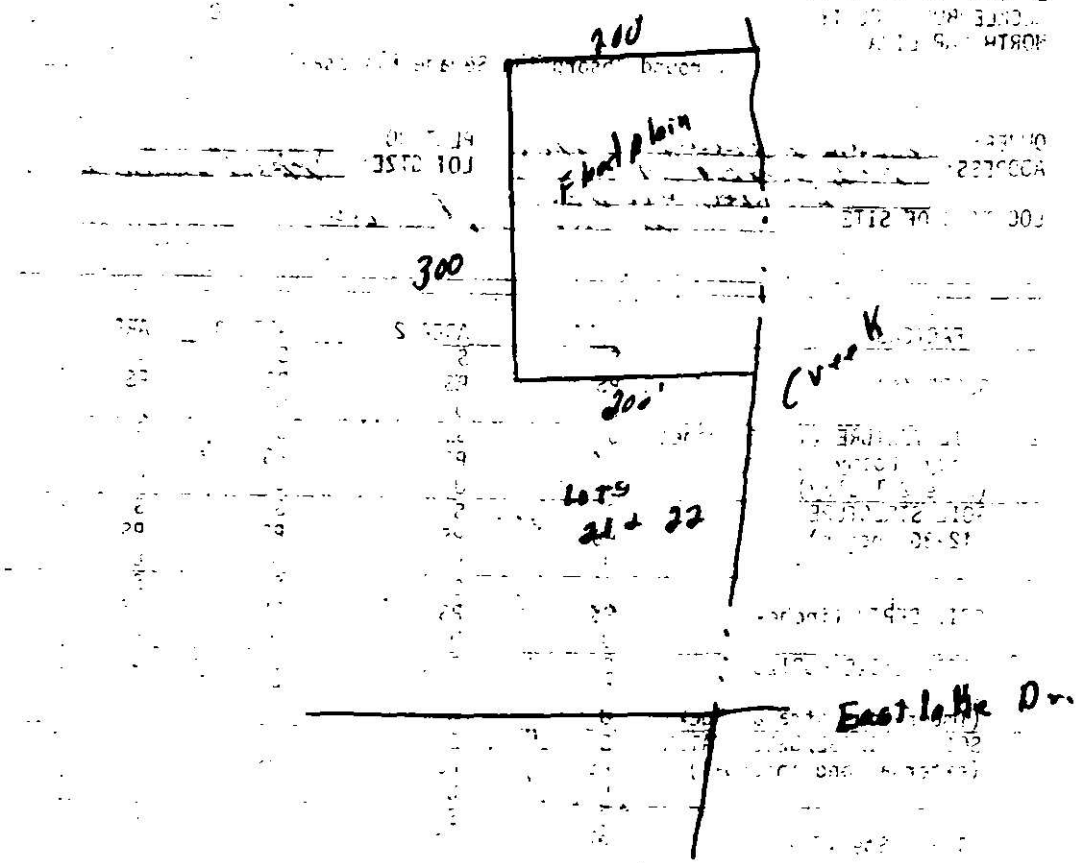

Described by:

Title:

Date: 2-7-89

EHD 539 (Revised: 6/82)

MECKLENBURG COUNTY
DEPARTMENT OF ENVIRONMENTAL HEALTH
[illegible]
[illegible]

SIR. NO. 15822
T. C. NO. 111-101-18
DATE: 2-7-83

Mr. & Mrs. William R. Maynor
Route 3, Box 864-M
Denver, NC 28037

Re: Property located at East Lake Dr., lots 11 & 12, Site 2

At your request, a field investigation was conducted on the property designated above and was classified unsuitable for the installation of a ground absorption sewage disposal system. A copy of the site evaluation report is enclosed for your information.

Sites classified as unsuitable may be utilized for soil absorption disposal systems provided engineering, hydrogeologic, soil and environmental studies indicate that a suitable septic tank system or a suitable alternate system can be reasonably expected to function satisfactorily.

Should you desire to file for permission to install an alternate system, please submit your proposals, in the form of plans and specifications, to this office. They will be reviewed and if it is found that the system may be reasonably expected to function satisfactorily, approval will be given upon the execution by you of a "Septic Tank Agreement Form" provided by this office.

If I may be of assistance, please feel free to call at any time.

Sincerely,

Mike Sexton

Michael A. Sexton
Environmentalist
On Premises Waste Disposal Section

Enclosure

EHD #37 (11-82)