[illegible] COUNTY
DEPARTMENT OF ENVIRONMENTAL HEALTH
1200 BLYTHE BOULEVARD
CHARLOTTE, NORTH CAROLINA 28203

SIR. NO. 20059
T.C. NO. PO 017-137-04
DATE: 1-27-84

David Patterson
Route 6, Box 619-P
Mooresville, NC 28115

Re: Property located at Nottingham Drive, Lot 2

Dear Mr. Patterson:

At your request, a field investigation was conducted on the property designated above. The soils on the property were found to contain a limited area of provisionally suitable soil for the installation of a ground absorption sewage disposal system. A copy of the site evaluation report is enclosed for your information.

Should you desire to file for permission to install a ground absorption sewage disposal system, please submit plot plans for the proposed construction, well, and ground absorption sewage disposal system to this office. They will be reviewed and if it is found that there is an adequate area of provisionally suitable soil to accommodate the proposed installation, an Improvements Permit will be issued by this office.

If I may be of assistance, please feel free to call.

Sincerely,

Bill D. Hardister, Jr.
Environmental Health Supervisor

BDH/tbg

Enclosure

DEPARTMENT OF
ENVIRONMENTAL HEALTH
MECKLENBURG COUNTY,
NORTH CAROLINA

SITE EVALUATION

S.I.R. NO. 77059

T.C. NO. PD017-13704

(Ground Absorption Sewage Disposal)

OWNER: David & Susan Patterson
ADDRESS: Rt. 6, Box 619-P
Mooresville, N.C. 28115
LOCATION OF SITE: Nottingham Dr.

PLAT NO: Lot #2
LOT SIZE: Approx 25,000

FACTORS	AREA 1	AREA 2	AREA 3	AREA 4
1. SLOPE (%)	(S) PS U 2-10%	S PS (U) complex slopes	(S) PS U 2-8%	(S) PS U 2-8%
2. SOIL TEXTURE (12-36 inches) Sandy, Loamy, Clayey (Note 2-1 Clay)	S (PS) clay U	S (PS) clay U	S (PS) clay U	S PS U —
3. SOIL STRUCTURE (12-36 inches)	S (PS) Blocky U	S (PS) Blocky U	S (PS) Blocky U	S PS U —
4. SOIL DEPTH (inches)	S PS (U) 24-36"	S PS (U) Depth Variable	S (PS) 36-40" U	S PS U —
5. RESTRICTIVE HORIZONS (Inches) (Impervious strata, Rock)	S PS (U) Saprolite <36"	S PS (U) <36"	S (PS) >36" U	S PS U —
6. SOIL DRAINAGE/GROUNDWATER (external and internal)	S (PS) >36" To ground water U	S PS (U) Eroded Areas channel runoff	S (PS) >36" To ground water U	S PS (U) Drainage way Area
7. OTHER (Specify)	S PS U	S PS U	S PS (U) Restricted Area	S PS U
8. SOIL GROUP	N/A	N/A	N/A	
9. SITE CLASSIFICATION	unsuitable	unsuitable	unsuitable	unsuitable
10. SOIL SERIES	Potolot Like	Eroded Area	Cecil Like	Drainageway

S - Suitable PS - Provisionally Suitable U - Unsuitable

**See Diagram on Back (includes: soil areas, property lines, roads, streams, gullies, wet areas, fill areas, wells, water bodies, slopes)

Recommendations/Comments:

Described by: William A. Marlin
Title: Soil Scientist

Date: 1-27-84

EHD 539 (Revised: 6/82)

1H

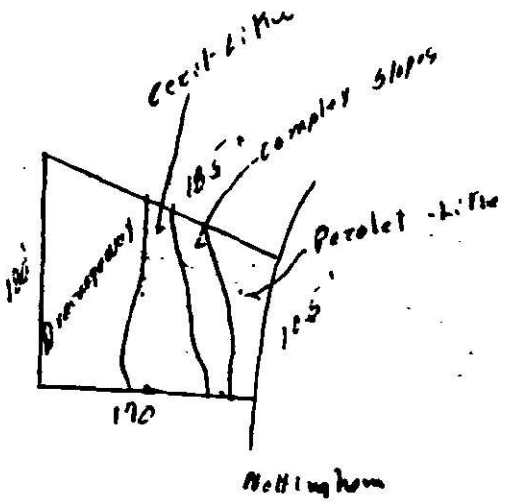
Cecil-Like
complex slopes
185'
Perolet-Like
Drainageway
180'
105'
170
Nottingham

APPLICATION FOR SOIL INVESTIGATION

MECKLENBURG COUNTY · ENVIRONMENTAL HEALTH ·

1200 BLYTHE BOULEVARD
CHARLOTTE, NC 28203
PHONE (704) 376-4603

(OFFICE USE ONLY)

FILE: 20059

TC: 017-137-04 PO

☑ PC ☐ REPT

RECEIVED
JUN 27 1986

JOB LOCATION

① ADDRESS: Nottingham Drive, Huntersville, N.C.

② SUBDIVISION: Sherwood Park ③ LOT: 2 ④ BLOCK: A

⑤ PARCEL REFERENCE: BOOK NO.: _____ PAGE NO.: _____ PARCEL NO.: _____

⑥ DEED REFERENCE: BOOK NO.: 3793 PAGE NO.: 469 - 470

OWNER

⑦ NAME: Clyde (FIRST) Craven (MIDDLE) Walters (LAST)

⑧ MAILING ADDRESS: 613 Sherwood Drive

⑨ CITY: Huntersville ⑩ STATE: N.C. ⑪ ZIP: 28078

⑫ PHONE: (WORK) — (HOME) (704) 875-6946

⑬ Accurately diagram and dimension lot.

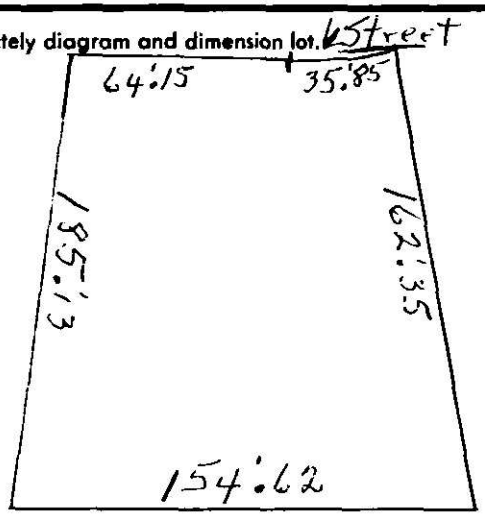

⑭ The undersigned, owner of the property described above as the "JOB LOCATION" has read the foregoing application, acknowledges that the contents of same are true, and authorizes agents of the MECKLENBURG COUNTY DEPARTMENT OF ENVIRONMENTAL HEALTH to enter onto the property for the purpose of processing this request.

Signed: Clyde C. Walters

Date: June 26, 1986

copy mail 6/30/86 DR

WHITE - ENVIRONMENTAL HEALTH DEPARTMENT'S COPY ● CANARY - ENVIRONMENTALIST'S COPY ● PINK - OWNER'S COPY

Date Received 1-23-84

MECK COUNTY DEPARTMENT OF

SIR No. ~~20591~~ 20059

T. C. No. PO 017-137-04

Map Date

MECKLENBURG COUNTY
DEPARTMENT OF ENVIRONMENTAL HEALTH

APPLICATION FOR SOIL INVESTIGATION

1) NAME OF OWNER Patterson (LAST) David & Susan (FIRST) Renick (C) (MIDDLE)

2) ADDRESS OF OWNER Rt 6 Box 619 - P Mooresville ZIP 28115

3) PHONE NO. Home 663-0831 Office 333-9203 or 892-6556

4) LOCATION OF PROPERTY [redacted] Nottingham Drive (STREET OR COUNTY ROAD)

5) SUBDIVISION _____ LOT NO. _____ BLOCK NO. _____

MAP BOOK NO _____ PAGE NO. _____

6) DEED REFERENCE: DEED BOOK _____ PAGE NO. _____

Application is hereby made to the Mecklenburg County Department of Environmental Health for the conduct of a soil investigation and an on site inspection of the lot hereinabove described for the purpose of determining if the lot is suitable for the installation of an individual septic tank wastewater treatment system with subsurface, soil absorption, effluent discharge

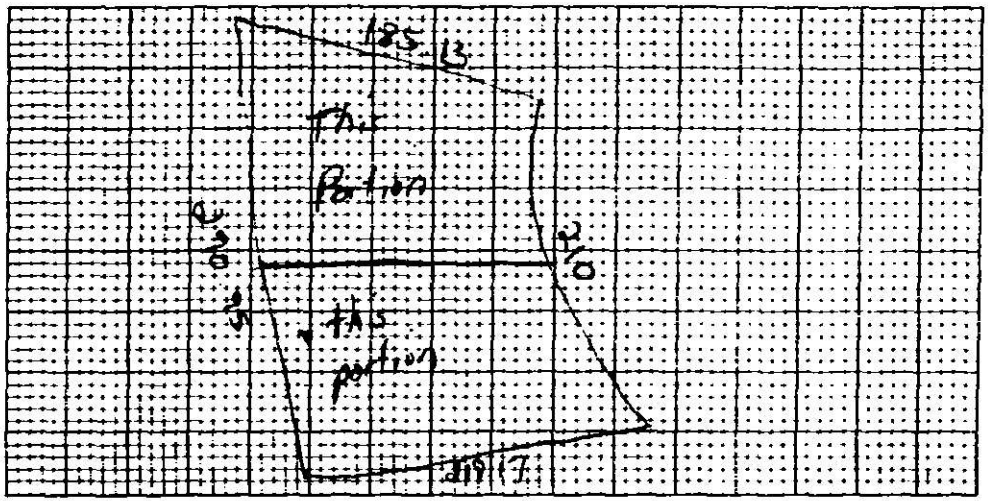

7) ACCURATELY DIAGRAM & DIMENSION LOT

check for park on both section of lot

Susan C. Patterson

OWNER

EHD-5-76

ENVIRONMENTAL HEALTH DEPARTMENT'S COPY