Serial No. 6291

SIR No. 21871

T. C. No. PO 001-024-07

Date Issued 5/9/85

Map Date _____

MECKLENBURG COUNTY
DEPARTMENT OF ENVIRONMENTAL HEALTH
SOIL INVESTIGATION REPORT

NAME OF OWNER Verble, Harold L.
LAST FIRST MIDDLE

ADDRESS OF OWNER P. O. Box 4, Davidson, N. C. ZIP 28036

LOCATION OF PROPERTY North Point Road
STREET OR COUNTY ROAD

SUBDIVISION Browns Cove LOT NO 1 BLOCK NO. _____



PLOT PLAN

This is to certify that a soil investigation and on-site investigation was made by the Mecklenburg County Department of Environmental Health on the lot described above. The soil investigation was conducted on that portion of the lot as indicated on the above plot.

The permeability rate determined by the investigation was provisionally suitable. The said lot is approved for the installation of an individual septic tank wastewater treatment system with subsurface, soil absorption effluent discharge subject to the following terms and conditions:

1. A permit [illegible] Mecklenburg County Department of Environmental Health [illegible] wastewater treatment system on the said lot.
2. The size of the septic [illegible] the Mecklenburg County Department of Environmental Health [illegible] and on the size and type [illegible]
3. This approval [illegible] installation on the above plot.
4. This approval [illegible] which in the [illegible] acceptable for system installation [illegible]

This approval is granted [illegible] and regulations of the North Carolina [illegible] the Mecklenburg County Health Commission which were in effect [illegible] is void if at any time in the future, prior to completion of the system, these laws, rules and regulations are changed such that this approval would not have been granted had the new or revised laws, rules and regulations been in effect on the issue date.

William R. Marlin, Soil Scientist
EHD-5-76

Environmental Health Director or Authorized Section Head

Environmental Health Department's Copy

DEPARTMENT OF
ENVIRONMENTAL HEALTH
MECKLENBURG COUNTY,
NORTH CAROLINA

SITE EVALUATION

S.I.R. NO. 21871

T.C. NO. CO 001-024-07

(Ground Absorption Sewage Disposal)

OWNER: Harold L. Yorbli
ADDRESS: P.O. Box 4
Davidson, N.C. 28036
LOCATION OF SITE: North Point Road

PLAT NO: Lot #1
LOT SIZE: Approx. 6 1/A

FACTORS	AREA 1	AREA 2	AREA 3	AREA 4
1. SLOPE (%)	S PS U 2-8%	S PS U complex slopes	S PS U	S PS U
2. SOIL TEXTURE (12-36 inches) Sandy, Loamy, Clayey (Note 2-1 Clay)	S PS clay U	S PS — U	S PS U	S PS U
3. SOIL STRUCTURE (12-36 inches)	S PS Blocky U	S PS — U	S PS U	S PS U
4. SOIL DEPTH (inches)	S PS >36" U	S PS — U	S PS U	S PS U
5. RESTRICTIVE HORIZONS (Inches) (Impervious strata, Rock)	S PS >36" to saprolite U	S PS — U	S PS U	S PS U
6. SOIL DRAINAGE/GROUNDWATER (external and internal)	S PS >36" to ground water U	S PS collects water U	S PS U	S PS U
7. OTHER (Specify)	S PS U	S PS U	S PS U	S PS U
8. SOIL GROUP	WA	—		
9. SITE CLASSIFICATION	Provisionally suitable	unsuitable		
10. SOIL SERIES	Cecil Pike	Terrace		

S - Suitable PS - Provisionally Suitable U - Unsuitable

**See Diagram on Back (includes: soil areas, property lines, roads, streams, gullies, wet areas, fill areas, wells, water bodies, slopes)

Recommendations/Comments:

Described by: William R. Martin
Title: Soil Scientist

Date: 5-7-85


109'
264'
cecil-like
287'
Terrace
North Point Rd.
129'

Date Received 4-1-85

MECK COUNTY DEPARTMENT OF
RECEIVED
MAR 29 1985
ENVIRONMENTAL HEALTH

SIB No. 21871
T.C. No. 001-024-07
Map Date

MECKLENBURG COUNTY
DEPARTMENT OF ENVIRONMENTAL HEALTH

APPLICATION FOR SOIL INVESTIGATION

1) NAME OF OWNER Yerbie (LAST) Harold (FIRST) Lewis (MIDDLE)

2) ADDRESS OF OWNER PO Box 4 Davidson ZIP 28036

3) PHONE NO. Home 892-5142 Office 892-0196

4) LOCATION OF PROPERTY North Point Road (STREET OR COUNTY ROAD)

5) SUBDIVISION Briars Cove LOT NO. 1 BLOCK NO.

MAP BOOK NO. PAGE NO.

6) DEED REFERENCE DEED BOOK PAGE NO.

Application is hereby made to the Mecklenburg County Department of Environmental Health for the conduct of a soil investigation and an on site inspection of the lot hereinabove described for the purpose of determining if the lot is suitable for the installation of an individual septic tank wastewater treatment system with subsurface, soil absorption, effluent discharge

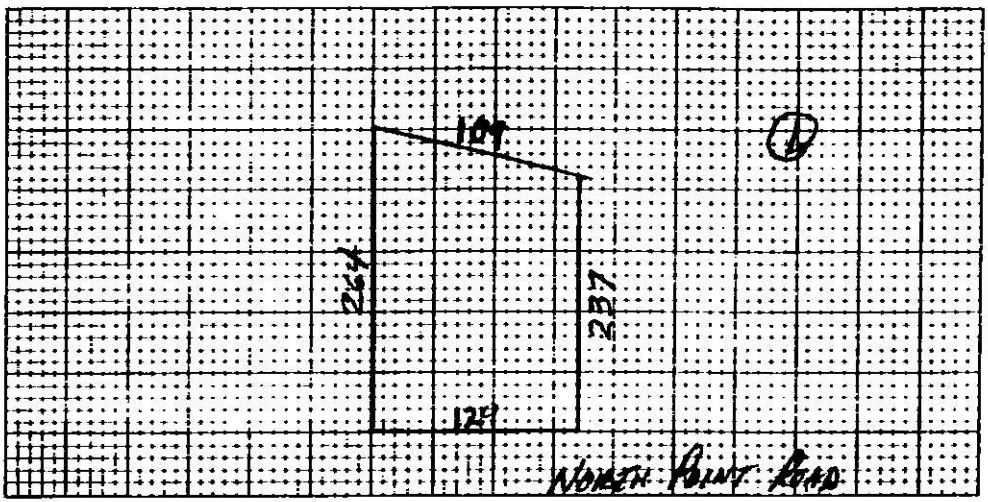

7) ACCURATELY DIAGRAM & DIMENSION LOT

Harold L. Yerbie
OWNER

EHD-5-76

ENVIRONMENTAL HEALTH DEPARTMENT'S COPY

Serial No. 6105

SIR No. 21871

T. C. No. 001-024-07

Map Date L

Date Issued 2-22-85

MECKLENBURG COUNTY
DEPARTMENT OF ENVIRONMENTAL HEALTH
SOIL INVESTIGATION REPORT

NAME OF OWNER Verble, (LAST) Harold (FIRST) Lewis (MIDDLE)

ADDRESS OF OWNER Rt. 4, Box 681, Huntersville, NC ZIP 28078

LOCATION OF PROPERTY North Point Road (STREET OR COUNTY ROAD)

SUBDIVISION Browns Cove LOT NO BLOCK NO.

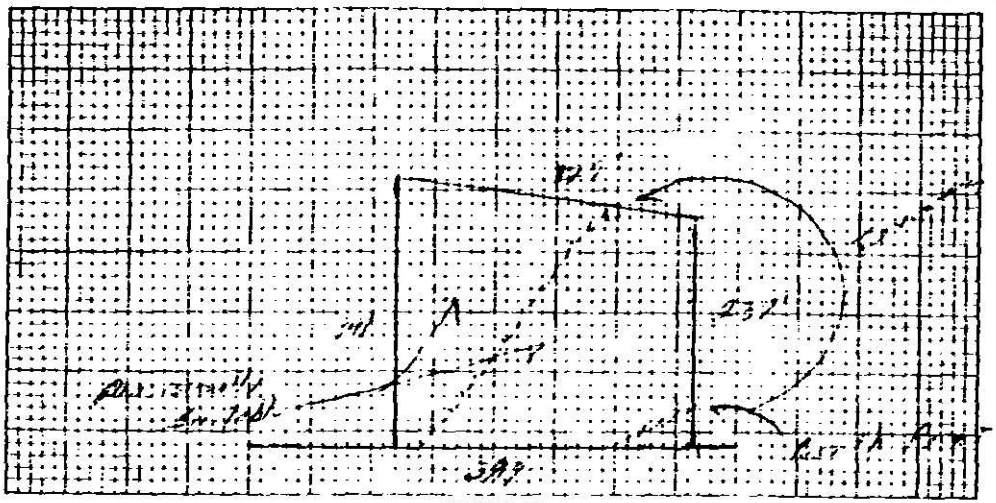

PLOT PLAN

This is to certify that a soil investigation [illegible] the Mecklenburg County Department of Environmental Health [illegible] described above. The said investigation was conducted on that portion of the lot as indicated on the above plot.

The permeability rate determined by the investigation was PROVISIONALLY SUITABLE. The said lot is approved for the installation of an individual septic tank wastewater treatment system with subsurface, soil absorption effluent discharge subject to the following terms and conditions:

1. A permit [illegible] Mecklenburg County Department of Environmental Health [illegible] wastewater treatment system on the said lot.
2. The [illegible] the Mecklenburg County Department [illegible] and on the [illegible]
3. This approval [illegible] installation on the above plot.
4. This approval [illegible] which in the [illegible] acceptable for system installation [illegible]

This approval is [illegible] the rules and regulations of the North Carolina Department of Human Resources, Division of Health Services and the Mecklenburg County Health Commission which were in effect on the date of issuance and is void if at any time in the future, prior to completion of the system, these laws, rules and regulations are changed such that this approval would not have been granted had the new or revised laws, rules, and regulations been in effect on the issue date.

William R. Martin
Soil Scientist

Bill D. Hardester Jr.
Environmental Health Director or Authorized Section Head

EHD-5-76

Environmental Health Department's Copy

DEPARTMENT OF
ENVIRONMENTAL HEALTH
MECKLENBURG COUNTY,
NORTH CAROLINA

SITE EVALUATION

S.I.R. NO. 21811

T.C. NO. 001-024-07

(Ground Absorption Sewage Disposal)

OWNER: [illegible]
ADDRESS: [illegible]
Huntersville, NC [illegible]
LOCATION OF SITE: [illegible]

PLAT NO:
LOT SIZE: approx [illegible]

FACTORS	AREA 1	AREA 2	AREA 3	AREA 4
1. SLOPE (%)	S PS [illegible] U	S PS complex U slopes	S PS U	S PS U
2. SOIL TEXTURE (12-36 inches) Sandy, Loamy, Clayey (Note 2-1 Clay)	S PS Clay U	S PS Clay U	S PS U	S PS U
3. SOIL STRUCTURE (12-36 inches)	S PS [illegible] U	S PS Blocky U	S PS U	S PS U
4. SOIL DEPTH (inches)	S PS [illegible] U	S PS [illegible] U	S PS U	S PS U
5. RESTRICTIVE HORIZONS (Inches) (Impervious strata, Rock)	S [illegible] PS U	S [illegible] PS U	S PS U	S PS U
6. SOIL DRAINAGE/GROUNDWATER (external and internal)	S [illegible] PS [illegible] U [illegible]	S Areas PS collect U [illegible]	S PS U	S PS U
7. OTHER (Specify)	S PS U	S PS U	S PS U	S PS U
8. SOIL GROUP	[illegible]	[illegible]		
9. SITE CLASSIFICATION	[illegible]	unsuitable		
10. SOIL SERIES	[illegible]	Terrace		

S - Suitable PS - Provisionally Suitable U - Unsuitable

**See Diagram on Back (includes: soil areas, property lines, roads, streams, gullies, wet areas, fill areas, wells, water bodies, slopes)

Recommendations/Comments:

Described by: William A. Martin
Title: Soil Scientist

Date: 2-21-85

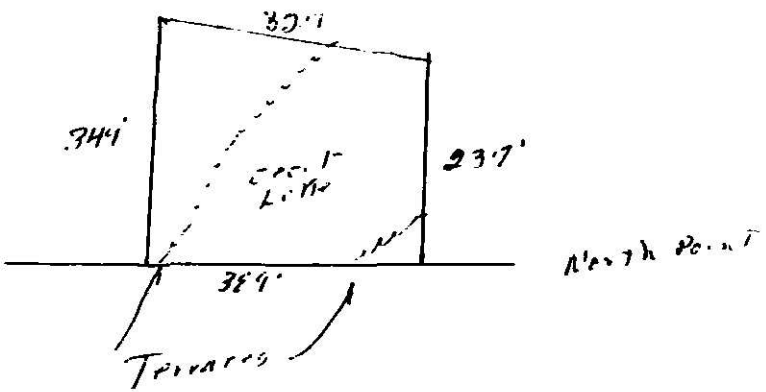

32.7
34.4'
23.7'
Cecil Little
North Point
38.9'
Terraces

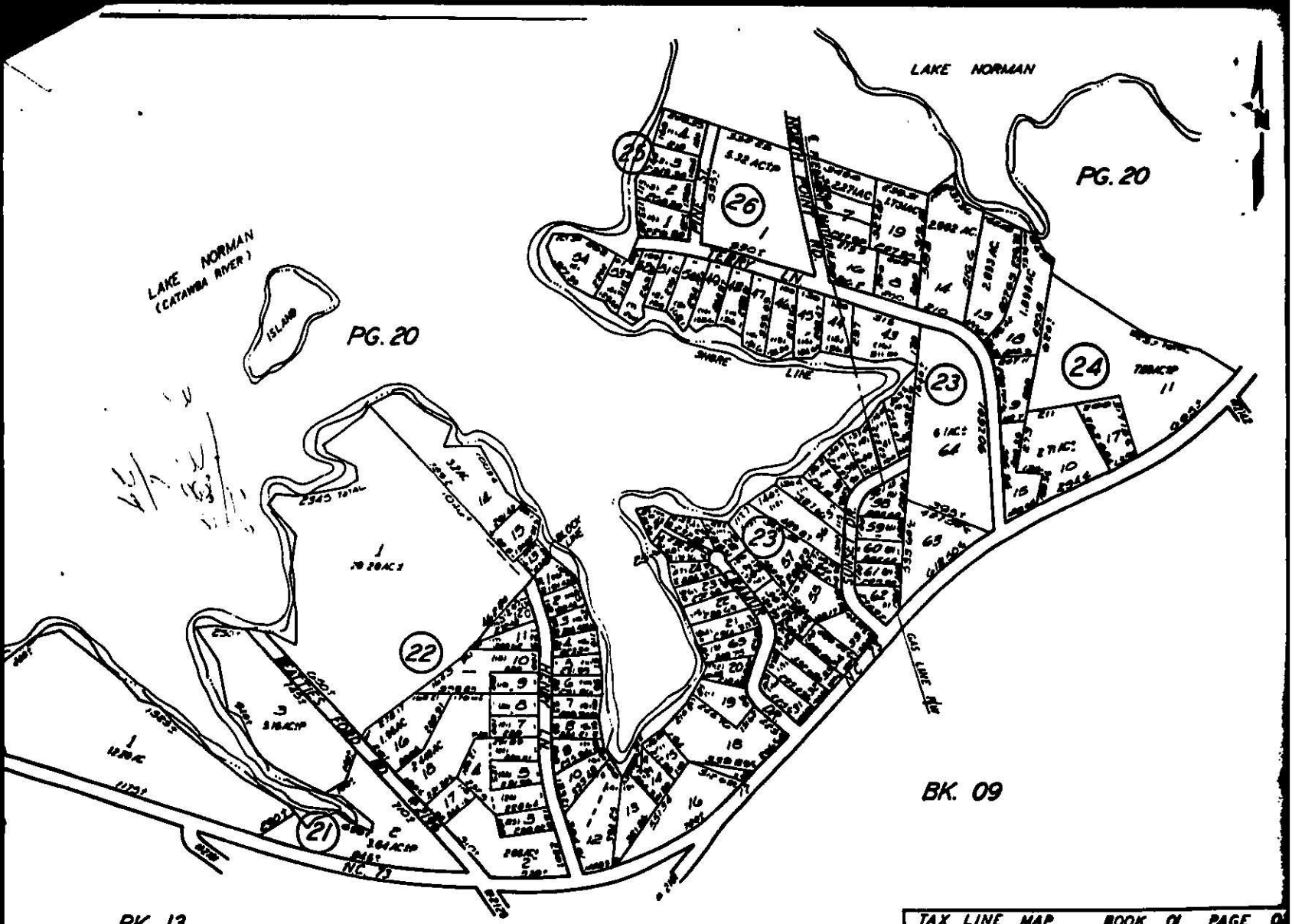

TAX LINE MAP	BOOK 01 PAGE 0
MECKLENBURG COUNTY, NORTH CAROLINA	
REVISED	SCALE 1" = 400'

FOR TAX PURPOSES ONLY

Date Received 2-5-85

MECK COUNTY DEPARTMENT OF
RECEIVED
FEB 5 1985
ENVIRONMENTAL HEALTH

SIR No. 2171
T. C. No 001-024-07
Map Date L

MECKLENBURG COUNTY
DEPARTMENT OF ENVIRONMENTAL HEALTH

APPLICATION FOR SOIL INVESTIGATION

1) NAME OF OWNER VERBLE (LAST) HAROLD (FIRST) Lewis (MIDDLE)

2) ADDRESS OF OWNER Rt 4, Box 681, Huntersville ZIP 28078

3) PHONE NO. Home 875-6462 Office 399-5673

4) LOCATION OF PROPERTY North Point Rd (STREET OR COUNTY ROAD)

5) SUBDIVISION Browns Cove LOT NO. 7 BLOCK NO. 24

MAP BOOK NO. 001 PAGE NO. 02

6) DEED REFERENCE DEED BOOK 442 PAGE NO 098

Application is hereby made to the Mecklenburg County Department of Environmental Health for the conduct of a soil investigation and an on site inspection of the lot hereinabove described for the purpose of determining if the lot is suitable for the installation of an individual septic tank wastewater treatment system with subsurface, soil absorption, effluent discharge

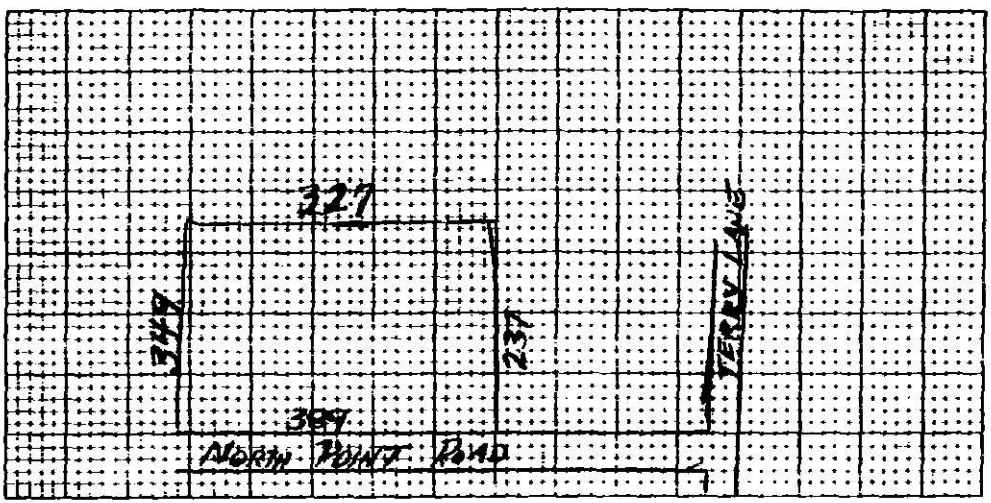

7) ACCURATELY DIAGRAM & DIMENSION LOT

H. Harold Lewis Verble
OWNER

EHD-5-76

ENVIRONMENTAL HEALTH DEPARTMENT'S COPY