Date Received 5-25-84

SIR No. 21105

T. C. No. 031-131-15

Map Date L

MECKLENBURG COUNTY
DEPARTMENT OF ENVIRONMENTAL HEALTH

APPLICATION FOR SOIL INVESTIGATION

1) NAME OF OWNER Lawing (LAST) Edward (FIRST) Andrew (MIDDLE)

2) ADDRESS OF OWNER RT 6 Box 255-B Charlotte NC ZIP 28208

3) PHONE NO Home 393-7366 399-4991 Office

4) LOCATION OF PROPERTY Lawing Road (STREET OR COUNTY ROAD) Evone

5) SUBDIVISION _____ LOT NO. _____ BLOCK NO. _____

MAP BOOK NO _____ PAGE NO _____

6) DEED REFERENCE DEED BOOK _____ PAGE NO. _____

Application is hereby made to the Mecklenburg County Department of Environmental Health for the conduct of a soil investigation and an on site inspection of the lot hereinabove described for the purpose of determining if the lot is suitable for the installation of an individual septic tank wastewater treatment system with subsurface, soil absorption, effluent discharge

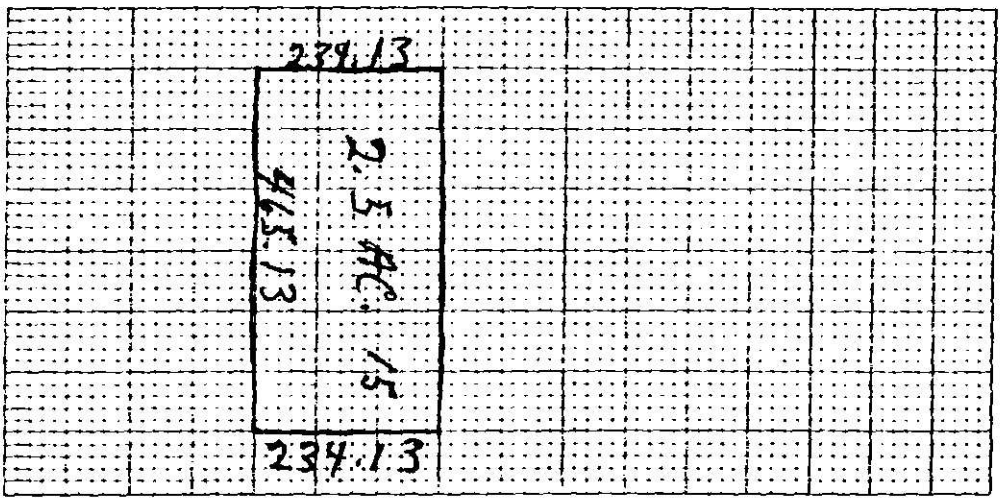

7) ACCURATELY DIAGRAM & DIMENSION LOT

Edward A Lawing
OWNER

EHD-5-76

ENVIRONMENTAL HEALTH DEPARTMENT'S COPY

SEE INSTRUCTIONS ON BACK

374-2713

Date Received 5-25-11

ICAR (S) Application No 21105

T. C. No CS/-131-15

Map Date

MECKLENBURG COUNTY
DEPARTMENT OF ENVIRONMENTAL HEALTH

Application for an
Installation, Construction, Alteration, and/or Repair Permit
(Individual Septic Tank System with Subsurface, Soil Absorption, Effluent Discharge)

The owner of that property described hereinafter hereby applies to the Mecklenburg County Department of Environmental Health for a permit to

1) ✓ Install or Construct 2) Alter or Repair an individual septic tank wastewater treatment system with a subsurface soil absorption effluent discharge.

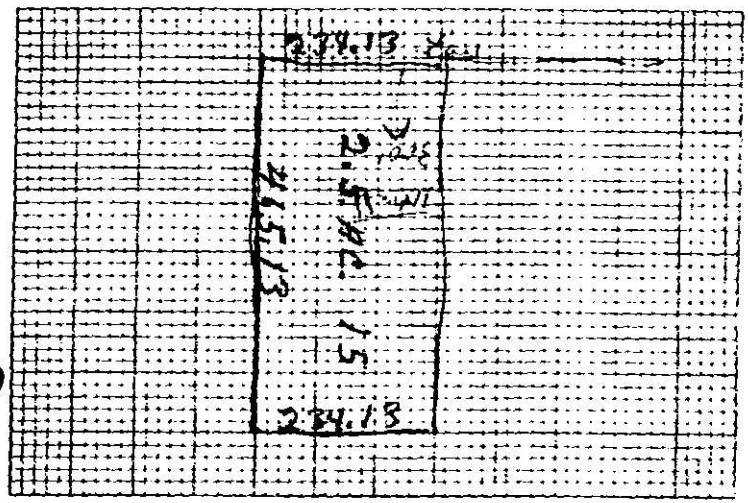

3) PLOT PLAN (ACCURATELY DIMENSIONED)

4) Mobile Home Yes ___ No
Residence ✓ Yes ___ No

4) No of Bedrooms Two

5) Business Use — Max No Employees ___

6) Washing Machine ✓ Yes ___ No

7) Garbage Disposal ___ Yes ✓ No

8) Dishwasher ___ Yes ✓ No

9) Water Supply
A Individual Well yes
B Governmental System No
C Community System
1 Well source No
2 Governmental source

10) Sewage System
House located within 200 feet of public sewer Yes ✓ No
House located within 200 feet of community sewer ___ Yes ✓ No

11) FHA Case No

12) VA Case No

13) NAME OF OWNER Lawing (LAST) Edward (FIRST) Andrew (MIDDLE)

14) ADDRESS OF OWNER ~~1032 Lawing Rd~~ RT 6 Box 755-B Charlotte, NC 28208

15) PHONE NO. Home 393-7366 399-1991 Office ___ Ext

16) LOCATION OF SYSTEM: Lawing Rd (STREET OR COUNTY ROAD)

17) SUBDIVISION ___ Lot No ___ Block No. ___

Map Book No. ___ Page No. ___

18) DEED REFERENCE — DEED BOOK ___ AT PAGE ___

19) HAS A SOIL INVESTIGATION BEEN RUN? ___ YES ___ NO DATE RUN ___

20) PTR NUMBER (See Instructions) ___

The undersigned person hereby agrees that he has read the foregoing application and that the contents of same are true. It is understood that any permit applied for herein shall be void and of no effect if any of the above facts are not true.

20 5-25-11
DATE OF APPLICATION

Edward P Lawing
OWNER

EHD-5-76

Copy

DEPARTMENT OF ENVIRONMENTAL HEALTH
MECKLENBURG COUNTY, NORTH CAROLINA

SITE EVALUATION

S.I.R. NO. 21105

T.C. NO. 031-131-15

(Ground Absorption Sewage Disposal)

OWNER: Edward Lowing
ADDRESS: R-6 Box 755B Charlotte 28208
LOCATION OF SITE: Lowing Rd

PLAT NO:
LOT SIZE: 2.5A

FACTORS	AREA 1	AREA 2	AREA 3	AREA 4
1. SLOPE (%)	S (PS) 2-10 U	S (PS) 2-10 U	S PS U	S PS U
2. SOIL TEXTURE (12-36 inches) Sandy, Loamy, Clayey (Note 2-1 Clay)	S (PS) Loamy Clay U	S PS Mix Clay (U)	S PS U	S PS U
3. SOIL STRUCTURE (12-36 inches)	S (PS) Blocky U	S PS Weak (U) Blocky	S PS U	S PS U
4. SOIL DEPTH (inches)	S PS 24" (U)	S PS 12-15 (U)	S PS U	S PS U
5. RESTRICTIVE HORIZONS (Inches) (Impervious strata, Rock)	S (PS) None	S (PS) None U	S PS U	S PS U
6. SOIL DRAINAGE/GROUNDWATER (external and internal)	S PS Adequate (U)	S PS slow (U)	S PS U	S PS U
7. OTHER (Specify) Restricted Area	S PS (U)	S PS U	S PS U	S PS U
8. SOIL GROUP	IVa	IIIa		
9. SITE CLASSIFICATION	Unsuited	Unsuitable		
10. SOIL SERIES	Not Identifiable	Wilkes		

S - Suitable PS - Provisionally Suitable U - Unsuitable

**See Diagram on Back (includes: soil areas, property lines, roads, streams, gullies, wet areas, fill areas, wells, water bodies, slopes)

Recommendations/Comments:

Described by: W. B. Ramsey
Title: Soil Scientist

Date: 6-11-84

2H

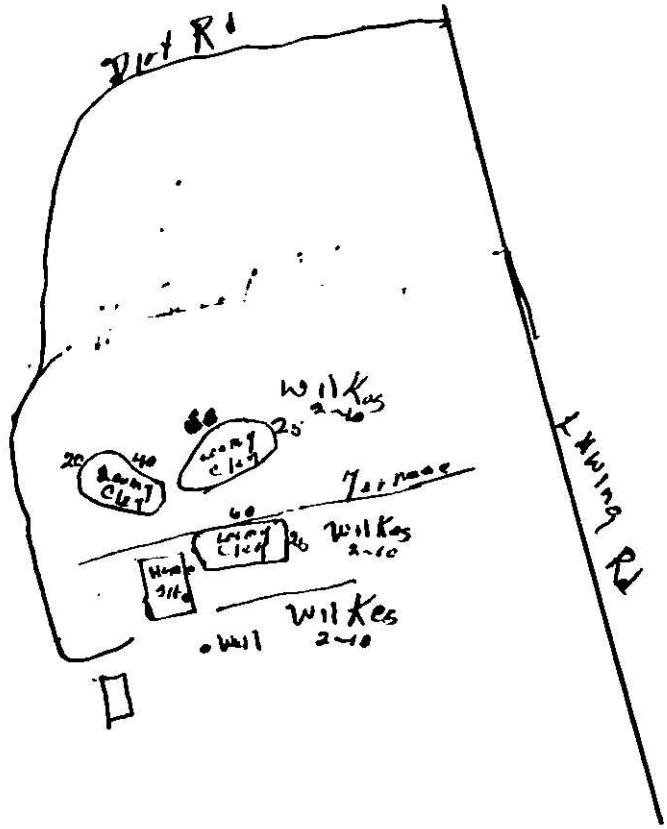
Dirt Rd
Wilkes
2-10
25
20
40
Terrace
60
Wilkes
2-10
Wilkes
2-10
Well
Lawing Rd

MECKLENBURG COUNTY
DEPARTMENT OF ENVIRONMENTAL HEALTH
1200 BLYTHE BOULEVARD
CHARLOTTE NORTH CAROLINA 28203

SIR. NO. 21105
T.C. NO. 031-131-15
DATE: 6-13-84

Edward A. Lawing
Route 6, Box 255-B
Charlotte, NC 28208

RE: Property located at Lawing Road

Dear Mr. Lawing:

At your request, a field investigation was conducted on the property designated above and was classified unsuitable for the installation of a ground absorption sewage disposal system. A copy of the site evaluation report is enclosed for your information.

Sites classified as unsuitable may be utilized for soil absorption disposal systems provided engineering, hydrogeologic, soil and environmental studies indicate that a suitable septic tank system or a suitable alternate system can be reasonably expected to function satisfactorily.

Should you desire to file for permission to install an alternate system, plans and specifications prepared by a person with a demonstrated knowledge of ground absorption sewage treatment disposal systems, soil and rock characteristics, groundwater hydrology and drainage systems should be submitted to this office. They will be reviewed and if it is found that the system may be reasonably expected to function satisfactorily, approval will be given upon the execution by you of "Septic Tank Agreemnt Form" provided by this office.

If I may be of assistance, please feel free to call.

Sincerely,

Bill D. Hardister, Jr.
Environmental Health Supervisor

BDH/kbg

Enclosure