Date Received 11-18-83

NOV 1 8 1983
ENVIRONMENTAL HEALTH

SIR No. 20320 /
T. P.O. 053-159-02

Map Date _____

MECKLENBURG COUNTY
DEPARTMENT OF ENVIRONMENTAL HEALTH

APPLICATION FOR SOIL INVESTIGATION

1) NAME OF OWNER Bohte, Georgia Satterwhite
LAST FIRST MIDDLE

2) ADDRESS OF OWNER Rt 5, Box 944D2 ZIP 28208

3) PHONE NO. Home 392-0450 Office _____

4) LOCATION OF PROPERTY LAKEBROOK DR
STREET OR COUNTY ROAD

5) SUBDIVISION _____ LOT NO. _____ BLOCK NO. _____

MAP BOOK NO _____ PAGE NO. _____

6) DEED REFERENCE: DEED BOOK _____ PAGE NO. _____

Application is hereby made to the Mecklenburg County Department of Environmental Health for the conduct of a soil investigation and an on site inspection of the lot hereinabove described for the purpose of determining if the lot is suitable for the installation of an individual septic tank wastewater treatment system with subsurface, soil absorption, effluent discharge.

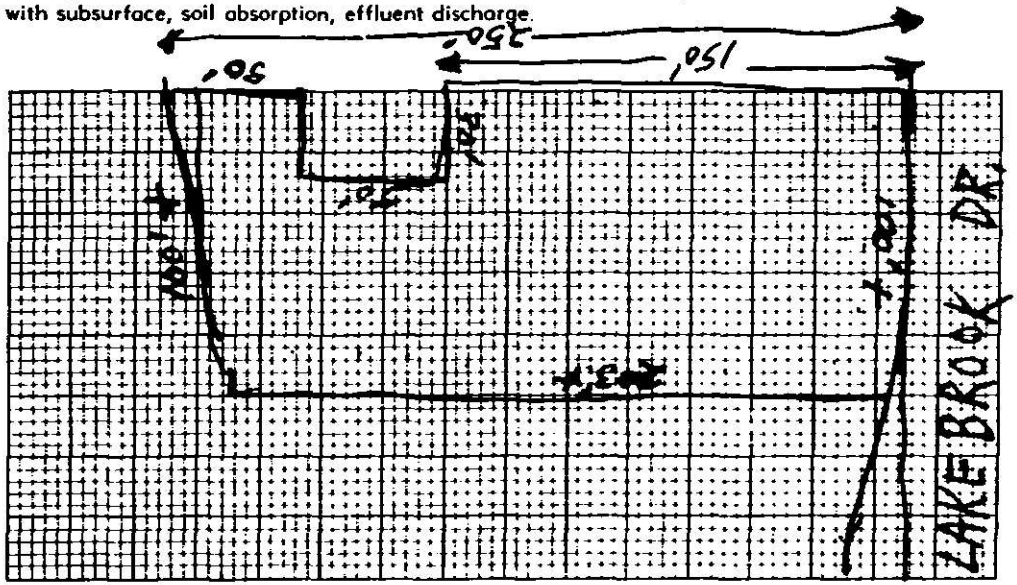

7) ACCURATELY DIAGRAM & DIMENSION LOT

Georgia S. Bohte
OWNER

EHD-5-76

ENVIRONMENTAL HEALTH DEPARTMENT'S COPY

DEPARTMENT OF
ENVIRONMENTAL HEALTH
MECKLENBURG COUNTY,
NORTH CAROLINA

SITE EVALUATION

S.I.R. NO. [illegible]

T.C. NO. PO 053-159-07

(Ground Absorption Sewage Disposal)

OWNER: Georgia A. Boyle
ADDRESS: [illegible] 944 D2
Charlotte, N.C. 28206
LOCATION OF SITE: [illegible]

PLAT NO:
LOT SIZE: 83300

FACTORS	AREA 1	AREA 2	AREA 3	AREA 4
1. SLOPE (%)	S 8-15% PS U	S PS 8-15% U	S PS U	S PS U
2. SOIL TEXTURE (12-36 inches) Sandy, Loamy, Clayey (Note 2-1 Clay)	S PS clay U	S PS clay U	S PS U	S PS U
3. SOIL STRUCTURE (12-36 inches)	S PS Blocky U	S PS Depression U	S PS U	S PS U
4. SOIL DEPTH (inches)	S PS 36-48" U	S PS 36-48" U	S PS U	S PS U
5. RESTRICTIVE HORIZONS (Inches) (Impervious strata, Rock)	S PS >36" U	S PS >36" U	S PS U	S PS U
6. SOIL DRAINAGE/GROUNDWATER (external and internal)	S 48" + PS Fragmental water U	S PS Depression U	S PS U	S PS U
7. OTHER (Specify)	S PS U	S PS U	S PS U	S PS U
8. SOIL GROUP	IVA	IVA		
9. SITE CLASSIFICATION	Provisionally Suitable	Unsuitable		
10. SOIL SERIES	Cecil Lite	Depression		

S - Suitable PS - Provisionally Suitable U - Unsuitable

**See Diagram on Back (includes: soil areas, property lines, roads, streams, gullies, wet areas, fill areas, wells, water bodies, slopes)

Recommendations/Comments:

Described by: William A. Marlin
Title: Soil Scientist

Date: 11-10-83

EHD 539 (Revised: 6/82)

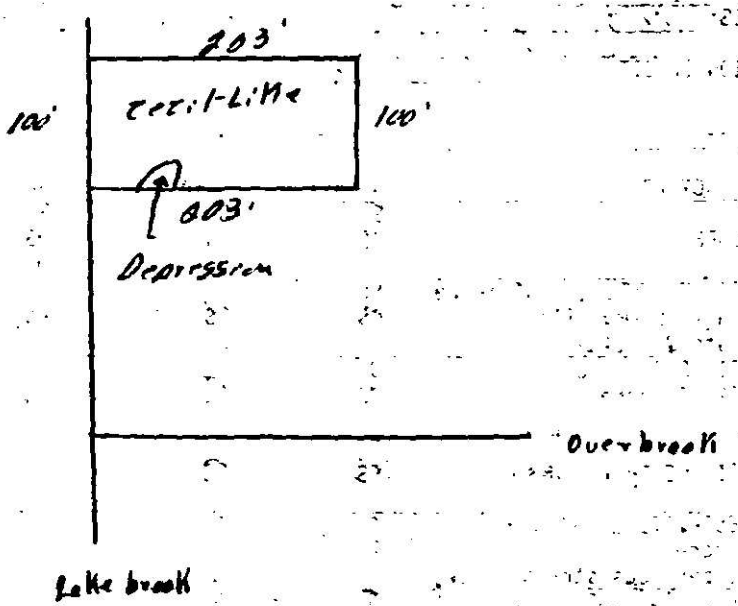
203'
100'
Test-Hole
100'
803'
Depression
Overbrook
Lake brook

Serial No. 5324

SIR No. [illegible]

Date Issued 11-15-83

T. C. No. PO 053-159-02

Map Date

MECKLENBURG COUNTY
DEPARTMENT OF ENVIRONMENTAL HEALTH
SOIL INVESTIGATION REPORT

NAME OF OWNER Bohte, (LAST) Georgia (FIRST) S. (MIDDLE)

ADDRESS OF OWNER Rt. 5, Box 944 D-2, Charlotte, NC ZIP 28208

LOCATION OF PROPERTY 3110 Overbrook Terrace (STREET OR COUNTY ROAD)

SUBDIVISION LOT NO BLOCK NO.



PLOT PLAN

This is to certify that a soil investigation and on-site investigation was made by the Mecklenburg County Department of Environmental Health on the lot described above. The said investigation was conducted on that portion of the lot as indicated on the above plot. **Provisionally Suitable**

The permeability rate determined by the investigation was . The said lot is approved for the installation of an individual septic tank wastewater treatment system with subsurface, soil absorption effluent discharge subject to the following terms and conditions

1. A permit to install, construct, alter or repair the specific system shall be obtained from the Mecklenburg County Department of Environmental Health prior to the beginning of any construction of buildings or of the wastewater treatment system on the said lot.
2. The size of the septic tank wastewater treatment system which must be installed will be determined by the Mecklenburg County Department of Environmental Health prior to installation based on the permeability rate obtained above, and on the size and type of building constructed thereon.
3. This approval is valid only if the system is installed in the immediate area indicated as acceptable for system installation on the above plot.
4. This approval is void if any grading, filling or construction including the drilling of a well is performed on the lot which, in the opinion of the Mecklenburg County Department of Environmental Health, renders the area indicated as acceptable for system installation unsuitable for installation, construction, alteration and/or repair of such a system.

This approval is granted based on the laws of the State of North Carolina and the rules and regulations of the North Carolina Department of Human Resources, Division of Health Services and the Mecklenburg County Health Commission which were in effect on the date of issuance and is void if at any time in the future, prior to completion of the system, these laws, rules and regulations are changed such that this approval would not have been granted had the new or revised laws, rules, and regulations been in effect on the issue date.

[signature] Soil Scientist

EHD-5-76

[signature] Environmental Health Director or Authorized Section Head

Environmental [illegible] Department's Copy

DEPARTMENT OF
ENVIRONMENTAL HEALTH
MECKLENBURG COUNTY,
NORTH CAROLINA

SITE EVALUATION

S.I.R. NO. 20 320

T.C. NO. P00 53-159-02

(Ground Absorption Sewage Disposal)

OWNER: Georgia S. Bohle
ADDRESS: Rt. 5, Box 94402
Charlotte, N.C. 28246
LOCATION OF SITE: Fairbrook Dr.

PLAT NO:
LOT SIZE: Approx 22,000

FACTORS	AREA 1	AREA 2	AREA 3	AREA 4
1. SLOPE (%)	S 6-15% PS U	S 6-15% PS U	S PS U	S PS U
2. SOIL TEXTURE (12-36 inches) Sandy, Loamy, Clayey (Note 2-1 Clay)	S PS Clay U	S PS Clay U	S PS U	S PS U
3. SOIL STRUCTURE (12-36 inches)	S PS Blocky U	S PS Blocky U	S PS U	S PS U
4. SOIL DEPTH (inches)	S PS 36-40" U	S PS 36-40" U	S PS U	S PS U
5. RESTRICTIVE HORIZONS (Inches) (Impervious strata, Rock)	S PS >36" U	S PS >36" U	S PS U	S PS U
6. SOIL DRAINAGE/GROUNDWATER (external and internal)	S PS >36" U	S PS U slight Depression	S PS U	S PS U
7. OTHER (Specify)	S PS U somewhat Limited Area	S PS U	S PS U	S PS U
8. SOIL GROUP	IVA	IVA		
9. SITE CLASSIFICATION	Provisionally suitable	unsuitable		
10. SOIL SERIES	Cecil-Litte	Depression		

S - Suitable PS - Provisionally Suitable U - Unsuitable

**See Diagram on Back (includes: soil areas, property lines, roads, streams, gullies, wet areas, fill areas, wells, water bodies, slopes)

Recommendations/Comments:

Described by: William R. Martin
Title: Soil Scientist

Date: 112583

EHD 539 (Revised: 6/82)

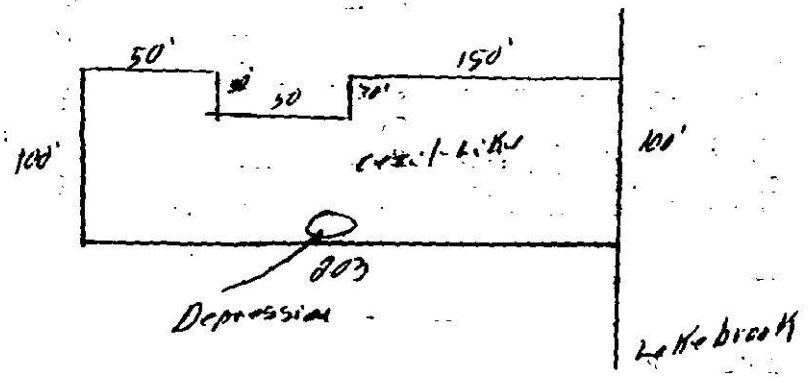
50'
50
150'
100'
100'
203
Depression
Lakebrook

Serial No. 5338

SIR No. 20320

T. C. No. PO 053-159-02

Date Issued November 30, 1983

Map Date

MECKLENBURG COUNTY
DEPARTMENT OF ENVIRONMENTAL HEALTH
SOIL INVESTIGATION REPORT

NAME OF OWNER Bohte (LAST) 1 Georgia (FIRST) S. (MIDDLE)

ADDRESS OF OWNER Rt. 5, Box 944 D2, Charlotte, NC ZIP 28208

LOCATION OF PROPERTY Lakebrook Drive (STREET OR COUNTY ROAD)

SUBDIVISION LOT NO BLOCK NO



PLOT PLAN

This is to certify that a soil investigation and on-site investigation was made by the Mecklenburg County Department of Environmental Health on the lot described above. The said investigation was conducted on that portion of the lot as indicated on the above plot provisionally

The permeability rate determined by the investigation was suitable. The said lot is approved for the installation of an individual septic tank wastewater treatment system with subsurface, soil absorption effluent discharge subject to the following terms and conditions:

1. A permit to install, construct, alter or repair the specific system shall be obtained from the Mecklenburg County Department of Environmental Health prior to the beginning of any construction of buildings or of the wastewater treatment system on the said lot.
2. The size of the septic tank wastewater treatment system which must be installed will be determined by the Mecklenburg County Department of Environmental Health prior to installation based on the permeability rate obtained above, and on the size and type of building constructed thereon.
3. This approval is valid only if the system is installed in the immediate area indicated as acceptable for system installation on the above plot.
4. This approval is void if any grading, filling or construction activity, the drilling of a well is performed on the lot which, in the opinion of the Mecklenburg County Department of Environmental Health, renders the area indicated as acceptable for system installation unsuitable for installation, construction, alteration and or repair of such a system.

This approval is granted based on the laws of the State of North Carolina and the rules and regulations of the North Carolina Department of Human Resources, Division of Health Services and the Mecklenburg County Health Commission which were in effect on the date of issuance and is void if at any time in the future, prior to completion of the system, these laws, rules and regulations are changed such that this approval would not have been granted had the new or revised laws, rules, and regulations been in effect on the issue date.

William R. Martin
for Sanitarian

Environmental Health Director or Authorized Section Head

EHD-5-76

Environmental Health Department's Copy

Form #

Date Received 12-5-83

DEC 1983

ENVIRONMENTAL HEALTH

ICAR(S) Application No. [redacted]

T. C. No. 053-159-02

Map Date _____

MECKLENBURG COUNTY
DEPARTMENT OF ENVIRONMENTAL HEALTH

Application for an
Installation, Construction, Alteration, and/or Repair Permit
(Individual Septic Tank System with Subsurface, Soil Absorption, Effluent Discharge)

The owner of that property described hereinafter hereby applies to the Mecklenburg County Department of Environmental Health for a permit to:

1) ✓ Install or Construct 2) _____ Alter or Repair an individual septic tank wastewater treatment system with a subsurface, soil absorption, effluent discharge.

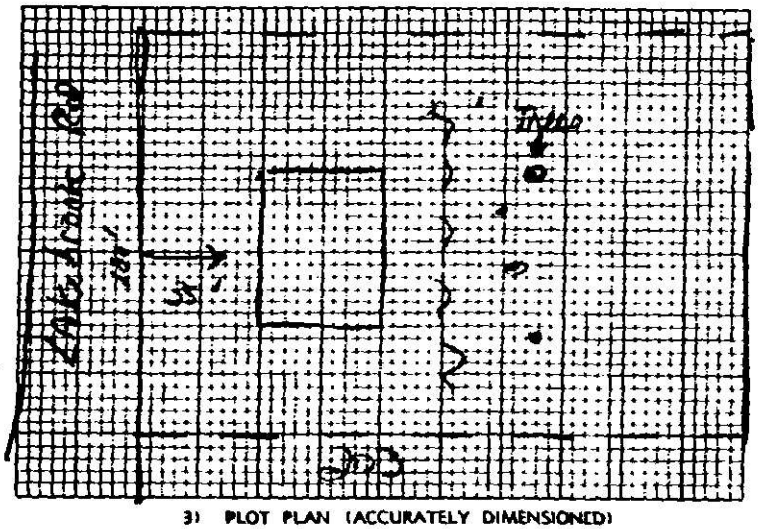
Lakebrook Rd
Tree
Tree
Tree

APPLICATION FOR AN IMPROVEMENT PERMIT

MECKLENBURG COUNTY ENVIRONMENTAL HEALTH

1200 BLYTHE BOULEVARD
CHARLOTTE, NC 28203
PHONE (704) 376-4603

Mecklenburg County services are available without regard to ethnic origin, sex, or disability.

(OFFICE USE ONLY)
FILE: 20320
TC: 12 05.5' - 15.9 - MAY 13 1.50
SERIAL: № 10660

MECK COUNTY DEPARTMENT OF ENVIRONMENTAL HEALTH RECEIVED

☒ L ☒ CRT

JOB LOCATION

① ADDRESS: 9118 (STREET NO) S. LAKEBROOK RD. (STREET) ② FILE:

③ JURISDICTION: ④ TAX PARCEL NO.: 053-159-02

⑤ SUBDIVISION: ⑥ LOT: ⑦ BLOCK:

OWNER

⑧ NAME: DOUGLAS (FIRST) V. (MIDDLE) POPE (LAST)

⑨ MAILING ADDRESS: 9118 S. LAKEBROOK RD.

⑩ CITY: CHARLOTTE ⑪ STATE: N.C. ⑫ ZIP: 28213

⑬ PHONE: (WORK) 393 0210 ⑭ (HOME) 393-0210

REQUEST

This request is for a(n):

⑮ ☐ New permit

⑯ ☐ Repair or alteration permit

⑰ ☐ Authorization for mobile home exchange

⑱ ☒ Other (specify) UPDATE OLD PERMIT

DESIGN CRITERIA

System will serve:

⑲ ☒ Residence ⑳ ☐ Mobile home

㉑ ☐ Business or place of public assembly

㉒ Number of bedrooms? TWO

㉕ Type?

㉓ Maximum occupancy? 4

㉖ Maximum number of employees?

㉔ Basement? ☐ yes ☒ no

㉗ Maximum number of seats?

WATER SUPPLY

㉘ Water supply from (present or proposed):

A ☒ Individual well

B ☐ Municipal system

C ☐ Community well

D ☐ Community system

IMPROVEMENT PERMIT

The undersigned, an authorized agent of the MECKLENBURG COUNTY DEPARTMENT OF ENVIRONMENTAL HEALTH, certifies that the Department has approved the Request for the Job Location contained in this document. This approval is granted in accordance with the provisions of Laws And Rules For Sanitary Sewage Collection, Treatment And Disposal in effect at the time of issuance of the permit and is subject to the following provisions:

. . . No work shall be conducted on the septic tank system until a Installation, Construction, Alteration and/or Repair permit is issued by the Department.

. . . This permit is not transferable, and shall become null and void 5 months from the date of issuance.

Environmentalist — Date: 5-20-86

Director or Authorized Section Head — Date: 5-20-86

*This permit must be signed by the Director of Environmental Health or an authorized section head in order to be valid.

㉙ The undersigned, owner of the property described above as the "JOB LOCATION" has read the foregoing application, acknowledges that the contents of same are true, and authorizes agents of the MECKLENBURG COUNTY DEPARTMENT OF ENVIRONMENTAL HEALTH to enter onto the property for the purpose of processing this request.

Signed: Douglas V. Pope

Date: 5-16-86

PROPOSED PLOT PLAN

MECKLENBURG COUNTY · ENVIRONMENTAL HEALTH ·

1200 BLYTHE BOULEVARD
CHARLOTTE, NC 28203
PHONE (704) 376-4603

FILE: 20320

TC: _____

Draw in and name all roads adjoining the property. Draw in and accurately dimension the lot concerned. Accurately indicate property boundaries, proposed and/or existing structures and driveways, underground utilities, and wells and springs within 100 feet of the proposed building or drainfield.

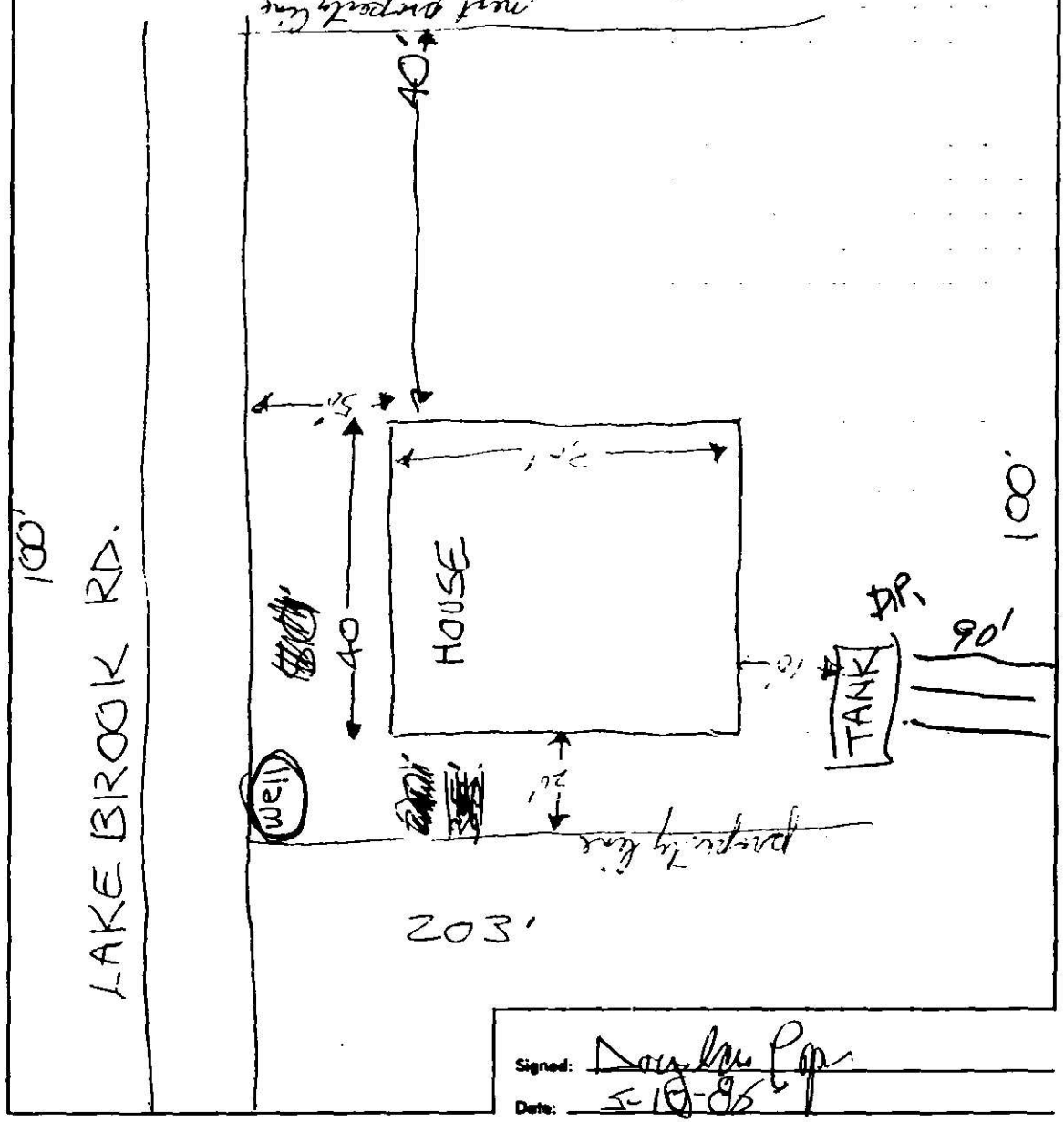

Signed: Douglas Cope

Date: 5-10-96