Date Received 9/4/78

APT No. 1423

T. C. No. 001-36-57

Map Date 12-21-77

MECKLENBURG COUNTY
DEPARTMENT OF ENVIRONMENTAL HEALTH

APPLICATION FOR SOIL INVESTIGATION

1) NAME OF OWNER Myers, Jr - James B.
(LAST, FIRST, MIDDLE)

2) ADDRESS OF OWNER 3127 Sretaw Dr., Charlotte ZIP 28210

3) PHONE NO Home 566-1655 Office 554-8397

4) LOCATION OF PROPERTY Washam Rd. (Co. Rd. 2154 Extension)
(STREET OR COUNTY ROAD)

5) SUBDIVISION Lake Norman LOT NO 481 BLOCK NO. 6

MAP BOOK NO 17 PAGE NO 611

6) DEED REFERENCE DEED BOOK 4022 PAGE NO 790

Application is hereby made to the Mecklenburg County Department of Environmental Health for the conduct of a soil investigation and/or an on site inspection of the lot hereinabove described for the purpose of determining if the lot is suitable for the installation of an individual septic tank wastewater treatment system with subsurface soil absorption effluent discharge.

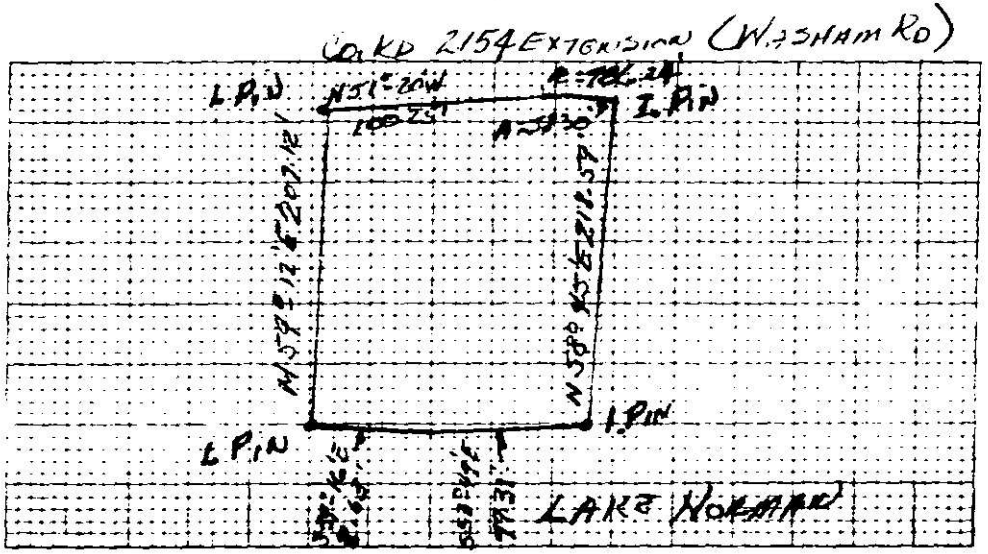

7) ACCURATELY DIAGRAM & DIMENSION LOT

OWNER

EHD-S-76

Environmental Health Department's Copy

NORTH CAROLINA
DEPARTMENT OF HUMAN RESOURCES
DIVISION OF HEALTH SERVICES
RALEIGH, NORTH CAROLINA

APPENDIX H
SITE EVALUATION

apt #14123

(Ground Absorption Sewage Disposal)

OWNER: Myers Jr. James B. DATE REQUESTED: —
ADDRESS: 3127 SRETAW DR. Clar. 28210 PLAT NO.: 001-362-57
COUNTY: Meck LOT SIZE: 33,284 sq. ft.
LOCATION OF SITE: Wadham RD 212Y

FACTORS	AREA 1	AREA 2	AREA 3	AREA 4
1. SLOPE (%)	(S) PS U 3%	S PS U	S PS U	S PS U +
2. SOIL TEXTURE (12-36 in.) (Sandy, loamy, clayey, Note 2:1, Clay)	S (PS) U CLAY	S PS U	S PS U	S PS U
3. SOIL STRUCTURE (12.36 in.) (Clayey Soils)	S (PS) U BLOCKY	S PS U	S PS U	S PS U
4. SOIL DEPTH (In.)	(S) PS U 48"	S PS U	S PS U	S PS U
5. RESTRICTIVE HORIZONS (In.) (Imprevious Strata, Rock)	(S) PS U 76' to ROCK	S PS U	S PS U	S PS U
6. SOIL DRAINAGE/GROUNDWATER (External & Internal)	(S) PS U 76' to water	S PS U	S PS U	S PS U
7. SOIL PERMEABILITY (Percolation Rate)	S (PS) U MOD	S PS U	S PS U	S PS U
8. OTHER (Specify)	(S) PS U adequate area	S PS U	S PS U	S PS U
9. SITE CLASSIFICATION →	Prov. suitable			
SOIL SERIES	Coal			

S - Suitable PS - Provisionally Suitable U - Unsuitable

* See Diagram on Back (Include: Soil areas, property lines, roads, streams, gullies, wet areas, fill areas, wells, water bodies, slope patterns, etc)

Recommendations/Comments:

Described By: [signature]

Title: Environmentalist Date: 5 June 78

DHS Form 2601 (2/77)
Sanitation


Lake Norman
CECIL
Washam Rd.

Serial No. 1981

PTR No. 14123

T C No. 001-361-57

Date Issued 6-12-78

Map Date 12-21-77

MECKLENBURG COUNTY
DEPARTMENT OF ENVIRONMENTAL HEALTH
SOIL INVESTIGATION REPORT

NAME OF OWNER Myers, Jr. (LAST) James (FIRST) B. (MIDDLE)

ADDRESS OF OWNER 3127 Sretaw Dr. Charlotte, NC ZIP 28210

LOCATION OF PROPERTY Washam Rd. (Co. Rd. 2154 Extension) (STREET OR COUNTY ROAD)

SUBDIVISION Lake Norman LOT NO 481 BLOCK NO. 6

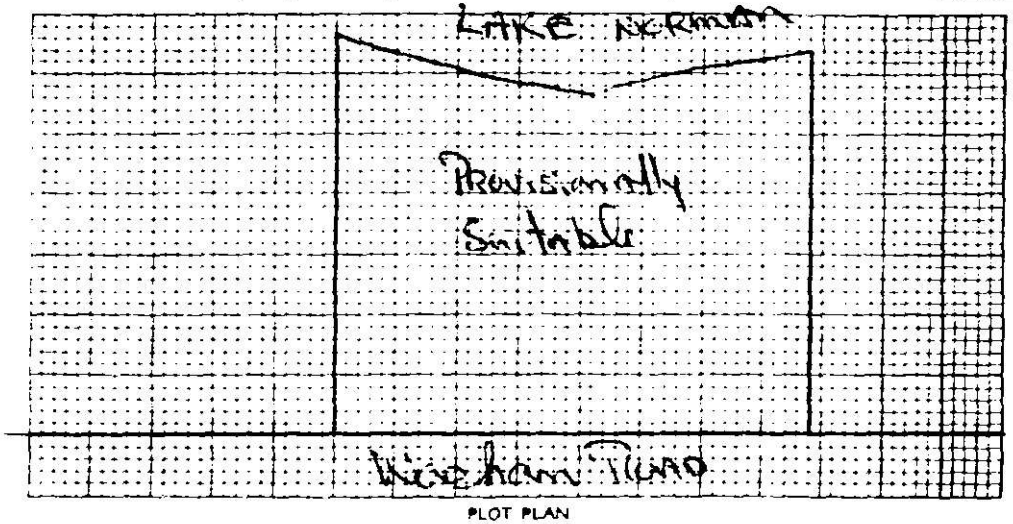

PLOT PLAN

This is to certify that a soil investigation and on-site investigation was made by the Mecklenburg County Department of Environmental Health on the lot described above. The said investigation was conducted on that portion of the lot as indicated on the above plot **PROVISIONALLY SUITABLE**

The permeability rate determined by the investigation was _____ The said lot is approved for the installation of an individual septic tank wastewater treatment system with subsurface, soil absorption effluent discharge subject to the following terms and conditions

1. A permit to install, construct, alter or repair the specific system shall be obtained from the Mecklenburg County Department of Environmental Health prior to the beginning of any construction of buildings or of the wastewater treatment system on the said lot.
2. The size of the septic tank wastewater treatment system which must be installed will be determined by the Mecklenburg County Department of Environmental Health prior to installation based on the permeability rate obtained above, and on the size and type of building constructed thereon.
3. This approval is valid only if the system is installed in the immediate area indicated as acceptable for system installation on the above plot.
4. This approval is void if any grading of lines or construction including the drilling of a well is performed on the lot which in the opinion of the Mecklenburg County Department of Environmental Health renders the area indicated as acceptable for system installation unsuitable for installation, construction, alteration and/or repair of such a system.

This approval is granted based on the laws of the State of North Carolina and the rules and regulations of the North Carolina Department of Human Resources, Division of Health Services and the Mecklenburg County Health Commission which were in effect on the date of issuance and is void if at any time in the future, prior to completion of the system, these laws, rules and regulations are changed such that this approval would not have been granted had the new or revised laws, rules, and regulations been in effect on the issue date.

G M Arnoldo
Environmentalist

John R Adkisson
Environmental Health Director or Authorized Section Head

EHD-5-76

Environmental Health Department's Copy