Date Received 6/6/78

APT No. 14174

T. C. No. 213-022.01

Map Date 6-4-76

MECKLENBURG COUNTY
DEPARTMENT OF ENVIRONMENTAL HEALTH

APPLICATION FOR SOIL INVESTIGATION

1) NAME OF OWNER FUNDERBURK (LAST) FRED (FIRST) W (MIDDLE)

2) ADDRESS OF OWNER 344 MATTHEWS PLEASANT RD. MATTHEWS NC. ZIP 28105

3) PHONE NO. Home 847 9412 Office —

4) LOCATION OF PROPERTY ~~STRATFORD LANE~~ Charing Cross Place (STREET OR COUNTY ROAD)

5) SUBDIVISION _____ LOT NO. 220 BLOCK NO. _____

MAP BOOK NO 14 PAGE NO. 449

6) DEED REFERENCE DEED BOOK 3034 (3386) PAGE NO 186 (201)

Application is hereby made to the Mecklenburg County Department of Environmental Health for the conduct of a soil investigation and an on site inspection of the lot hereinabove described for the purpose of determining if the lot is suitable for the installation of an individual septic tank wastewater treatment system with subsurface, soil absorption, effluent discharge

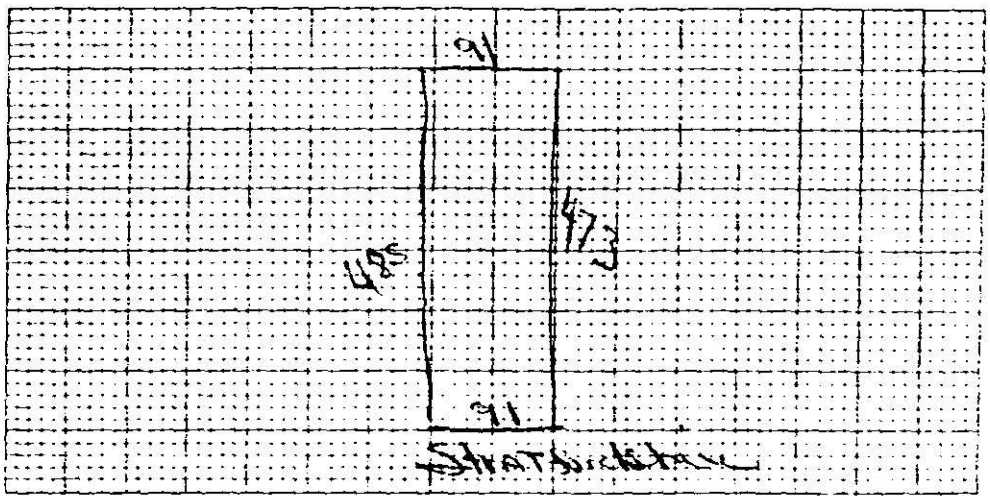

7) ACCURATELY DIAGRAM & DIMENSION LOT

Fred W Funderburk
OWNER

EHD-5-76

Environmental Health Department's Copy

NORTH CAROLINA
DEPARTMENT OF HUMAN RESOURCES
DIVISION OF HEALTH SERVICES
RALEIGH, NORTH CAROLINA

APPENDIX H
SITE EVALUATION

Apt. 14174

(Ground Absorption Sewage Disposal)

OWNER: Fred [illegible] DATE REQUESTED: 6/6/78
ADDRESS: 344 [illegible] Pd [illegible] PLAT NO.:
COUNTY: Mark LOT SIZE: 44,000 sq ft
LOCATION OF SITE: Lot 220 Chaning Cross Dr 213-022-01

FACTORS	AREA 1	AREA 2	AREA 3	AREA 4
1. SLOPE (%)	S PS 5-16 [illegible] U	S PS U	S PS U	S PS U +
2. SOIL TEXTURE (12-36 in.) (Sandy, loamy, clayey, Note 2:1, Clay)	S PS Clay U	S PS U	S PS U	S PS U
3. SOIL STRUCTURE (12.36 in.) (Clayey Soils)	S PS Clocky U	S PS U	S PS U	S PS U
4. SOIL DEPTH (In.)	S PS ≥ 36 U	S PS U	S PS U	S PS U
5. RESTRICTIVE HORIZONS (In.) (Imprevious Strata, Rock)	S [illegible] PS [illegible] U	S PS U	S PS U	S PS U
6. SOIL DRAINAGE/GROUNDWATER (External & Internal)	S [illegible] PS [illegible] U [illegible]	S PS U	S PS U	S PS U
7. SOIL PERMEABILITY (Percolation Rate)	S PS [illegible] U	S PS U	S PS U	S PS U
8. OTHER (Specify)	S [illegible] PS U	S PS U	S PS U	S PS U
9. SITE CLASSIFICATION →	[illegible]			
SOIL SERIES	[illegible]			

S - Suitable PS - Provisionally Suitable U - Unsuitable

* See Diagram on Back (Include: Soil areas, property lines, roads, streams, gullies, wet areas, fill areas, wells, water bodies, slope patterns, etc)

Recommendations/Comments:

Described By: [illegible]

Title: Environmentalist Date: 6/6/78

DHS Form 2601 (2/77)
Sanitation

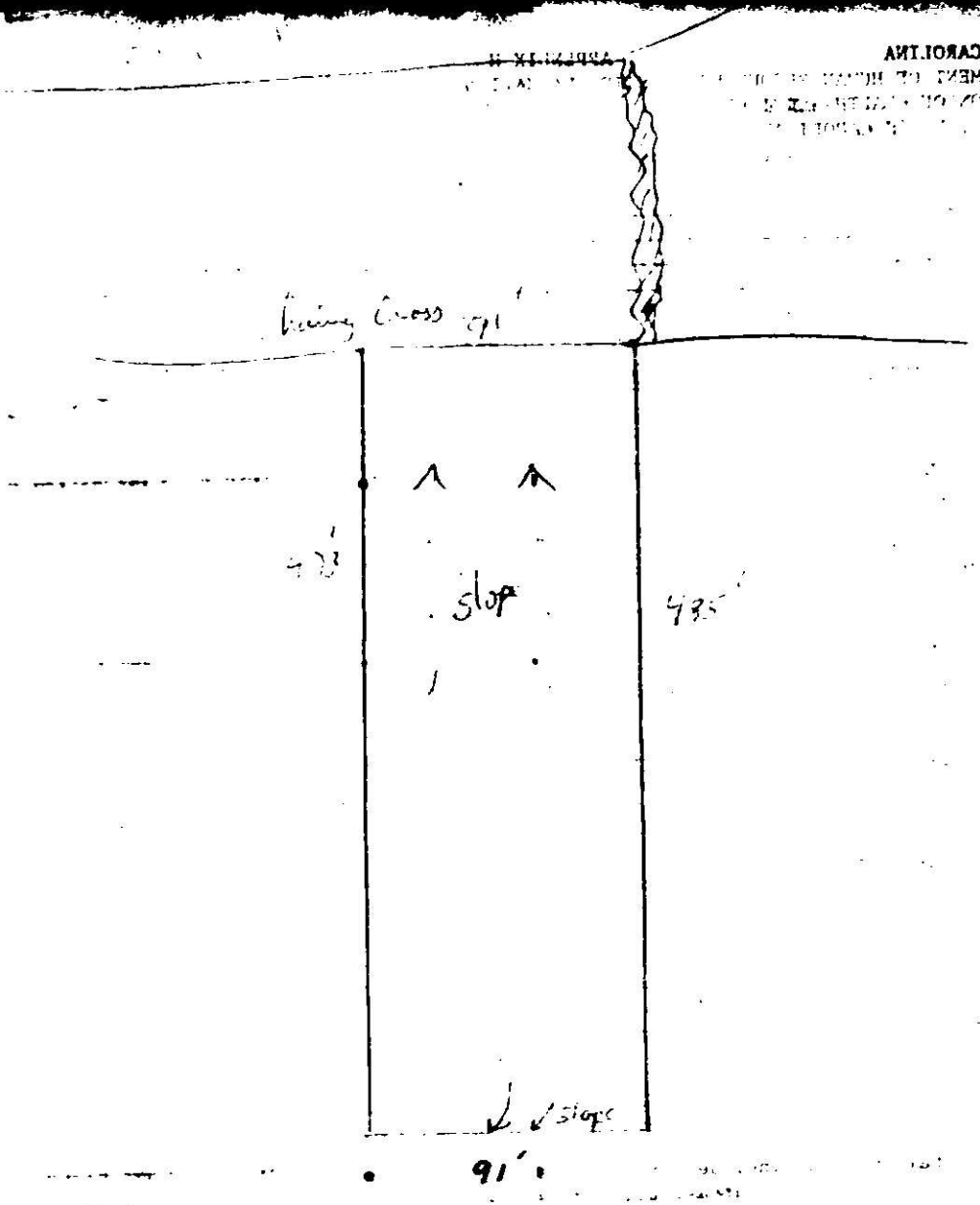
living room 91'
slop
91'

Serial No. 1969

PTR No. 36176

Date Issued 6-7-78

T. C. No. 213-082-01

Map Date 6-4-76

MECKLENBURG COUNTY
DEPARTMENT OF ENVIRONMENTAL HEALTH
SOIL INVESTIGATION REPORT

NAME OF OWNER Funderburk (LAST) Fred (FIRST) W. (MIDDLE)

ADDRESS OF OWNER 344 Matthews-Pineville Rd. Matthews, NC ZIP 28105

LOCATION OF PROPERTY Charing Cross Place (STREET OR COUNTY ROAD)

SUBDIVISION LOT NO. 220 BLOCK NO.

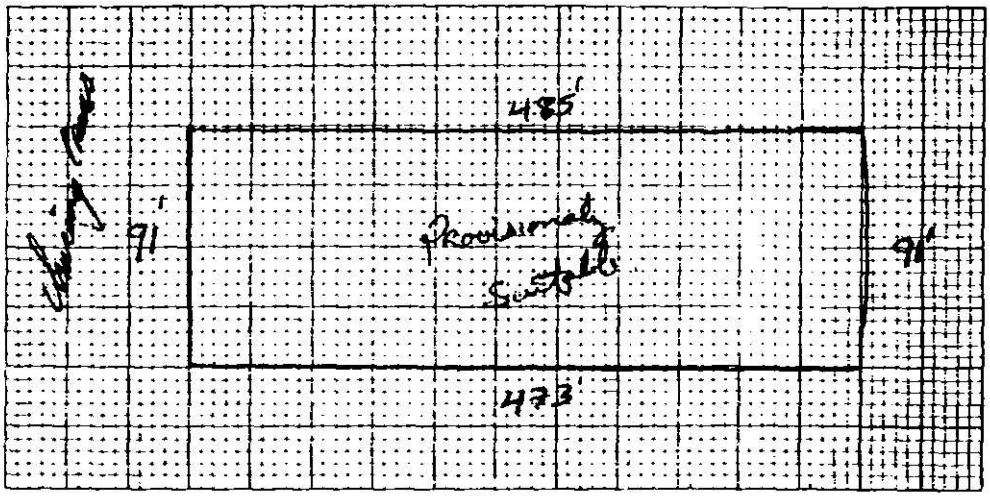

PLOT PLAN

This is to certify that a soil investigation and on-site investigation was made by the Mecklenburg County Department of Environmental Health on the lot described above. The said investigation was conducted on that portion of the lot as indicated on the above plot.

The permeability rate determined by the investigation was **PROVISIONALLY SUITABLE**. The said lot is approved for the installation of an individual septic tank wastewater treatment system with subsurface, soil absorption effluent discharge subject to the following terms and conditions:

1. A permit to install, construct, alter or repair the specific system shall be obtained from the Mecklenburg County Department of Environmental Health prior to the beginning of any construction of buildings, or of the wastewater treatment system on the said lot.
2. The size of the septic tank wastewater treatment system which must be installed will be determined by the Mecklenburg County Department of Environmental Health prior to installation based on the permeability rate obtained above, and on the size and type of building constructed thereon.
3. This approval is valid only if the system is installed in the immediate area indicated as acceptable for system installation on the above plot.
4. This approval is void if any grading, filling or construction (including the drilling of a well) is performed on the lot which in the opinion of the Mecklenburg County Department of Environmental Health renders the area indicated as acceptable for system installation unsuitable for installation, construction, alteration, and/or repair of such a system.

This approval is granted based on the laws of the State of North Carolina and the rules and regulations of the North Carolina Department of Human Resources, Division of Health Services and the Mecklenburg County Health Commission which were in effect on the date of issuance and is void if at any time in the future, prior to completion of the system, these laws, rules and regulations are changed such that this approval would not have been granted had the new or revised laws, rules, and regulations been in effect on the issue date.

Stephen Wood — Environmentalist

John R. Robinson — Environmental Health Director or Authorized Section Head

EHD-5-76

Environmental Health Department's Copy