Date Received 9-10-23

APT No. 6960

T. C No. 809-253-55

Map Date _____

MECKLENBURG COUNTY HEALTH DEPARTMENT

ENVIRONMENTAL HEALTH DIVISION

APPLICATION FOR PERCOLATION TEST

1) NAME OF OWNER Woodruff (LAST) John (FIRST) G. (MIDDLE)

2) ADDRESS OF OWNER 4225 Windwood Circle ZIP 28211.

3) PHONE NO Home 366-4257. Office None Retired.

4) LOCATION OF PROPERTY Windwood Circle (STREET OR COUNTY ROAD)

5) SUBDIVISION Windwood Circle. LOT NO 28 BLOCK NO. _____

MAP BOOK NO 1783 PAGE NO 96

6) DEED REFERENCE DEED BOOK _____ PAGE NO _____

Application is hereby made to the Mecklenburg County Health Department for the conduct of a percolation test and an on site inspection of the lot hereinabove described for the purpose of determining if the lot is suitable for the installation of an individual septic tank wastewater treatment system with subsurface, soil absorption, effluent discharge

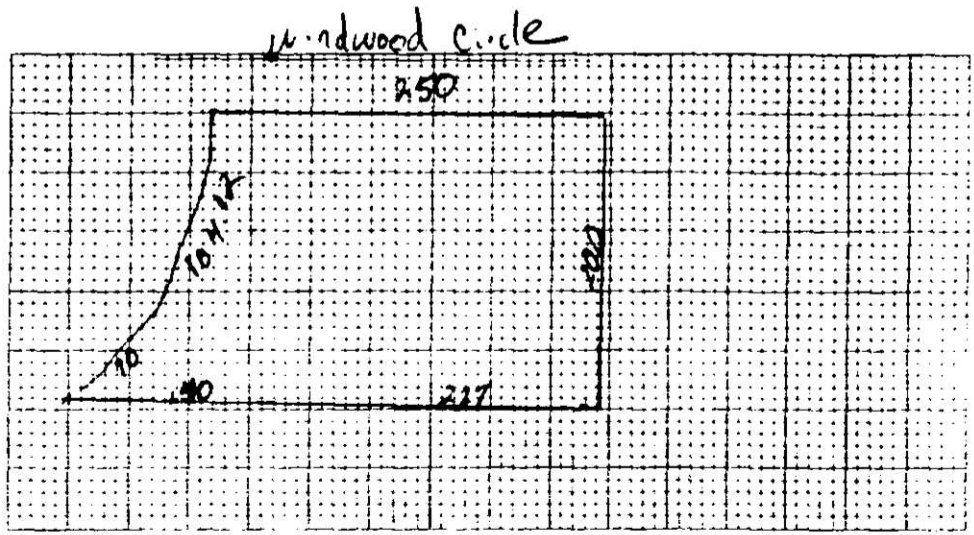

7) ACCURATELY DIAGRAM & DIMENSION LOT

OWNER John G. Woodruff
John G. Woodruff.

FORM NO E-1-9-1-72

HEALTH DEPARTMENT'S COPY

MECKLENBURG COUNTY HEALTH DEPARTMENT
INTER-OFFICE COMMUNICATION

DATE: September 11, 1973

TO: Luther Bridgeman
Environmentalist

FROM: W. Everette Lynn, Jr. W.E.L.
Soil Scientist

SUBJECT: APT #6960 (John Woodruff)
Windwood Circle, Lot No. 28
7/25/73

Soils were found to be of the Iredell and Wilkes series. These soils have very plastic and sticky clay subsoils which contain swelling clay minerals. The Iredell soils have a perched high water table during periods of high rainfall. The Wilkes soils are shallow to impervious weathered rock material. These factors result in inadequately slow percolation rate and permeability.

Based on these observations, it is recommended that the lot be disappproved for installation of a septic tank system.

WEL:dcr

MECKLENBURG COUNTY
Department of Public Health
1200 Blythe Boulevard
Charlotte, North Carolina 28203

DATE ISSUED
1. 3/18/76
2.
3.

SITE INVESTIGATION REPORT
INDIVIDUAL SEPTIC TANK SYSTEM
WITH SUBSURFACE,
SOIL ABSORPTION,
EFFLUENT DISCHARGE

SIR NO. 6960
T.C. NO. 209-253-55
MAP DATE -

NAME OF OWNER Woodruff, John G.

ADDRESS OF OWNER 4225 Windwood Circle

LOCATION OF LOT Windwood Circle, Lot 28

The lot described above is not recommended for the installation of an individual septic tank system with subsurface, soil absorption, effluent discharge due to the following:

Unsuitable soil

Slow percolation rate and permeability

John R. Adkisson, Environmentalsit
On Premises Waste Disposal Branch
Environmental Health Department

JRA:jjk

(Stencil No.)
EHD 398
8/74

FORM NO.
E-19-8-21-74

MECK COUNTY DEPARTMENT OF
Date Received
RECEIVED
NOV 29 1977
ENVIRONMENTAL HEALTH

APT No. 6960

T. C. No. 209-253-

Map Date 11-9-77

MECKLENBURG COUNTY
DEPARTMENT OF ENVIRONMENTAL HEALTH

APPLICATION FOR SOIL INVESTIGATION

1) NAME OF OWNER Woodruff (LAST) John (FIRST) GRAHAM (MIDDLE)

2) ADDRESS OF OWNER 570 Lewisham Ct. Columbia S.C. ZIP 29210

3) PHONE NO Home 803-798-1303 Office 889-7621

4) LOCATION OF PROPERTY N. Corner Windwood Circle + Carmel Rd (STREET OR COUNTY ROAD)

5) SUBDIVISION Windwood Circle LOT NO 528 BLOCK NO 253

MAP BOOK NO 209 PAGE NO 511

6) DEED REFERENCE DEED BOOK 1846 PAGE NO 223

Application is hereby made to the Mecklenburg County Department of Environmental Health for the conduct of a soil investigation and an on-site inspection of the lot hereinabove described for the purpose of determining if the lot is suitable for the installation of an individual septic tank wastewater treatment system with subsurface soil absorption effluent discharge.

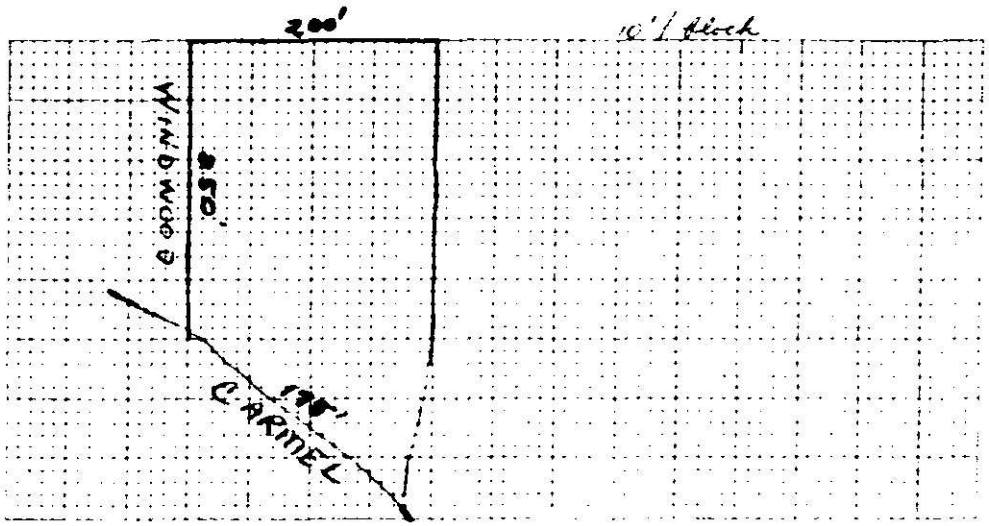

7) ACCURATELY DIAGRAM DEVELOPMENT

OWNER

Form 5-76

Environmental Health Department's Copy

NORTH CAROLINA
DEPARTMENT OF HUMAN RESOURCES
DIVISION OF HEALTH SERVICES
RALEIGH, NORTH CAROLINA

APPENDIX H
SITE EVALUATION

(Ground Absorption Sewage Disposal)

AP T 0900
TC 209-253-55
LOT #28

OWNER: John D. Woodruff
ADDRESS: 510 Sandstone Ct
COUNTY: Columbia, S.C. 29212
LOCATION OF SITE: N. corner Windward Circle & Carmel Rd

DATE REQUESTED:
PLAT NO.:
LOT SIZE: 52,560

FACTORS	AREA 1	AREA 2	AREA 3	AREA 4
1. SLOPE (%)	(S) PS 2-4% U	(S) 2-8% PS U	S PS U	S PS U +
2. SOIL TEXTURE (12-36 in.) (Sandy, loamy, clayey, Note 2:1, Clay)	S 2:1 PS Expanding (U) clay	S 2:1 PS Expanding (U) clay	S PS U	S PS U
3. SOIL STRUCTURE (12.36 in.) (Clayey Soils)	S Massive PS (U)	S Massive PS (U)	S PS U	S PS U
4. SOIL DEPTH (In.)	S Approx. PS 36" (U)	S < 36" PS (U)	S PS U	S PS U
5. RESTRICTIVE HORIZONS (In.) (Imprevious Strata, Rock)	S Saprolite PS @ Approx. (U) 36"	S Saprolite PS @ < 36" (U)	S PS U	S PS U
6. SOIL DRAINAGE/GROUNDWATER (External & Internal)	S Perched PS water (U) Table	(S) PS U	S PS U	S PS U
7. SOIL PERMEABILITY (Percolation Rate)	S PS U. Slow (U)	S U. Slow PS (U)	S PS U	S PS U
8. OTHER (Specify)	S PS U	S PS U	S PS U	S PS U
9. SITE CLASSIFICATION	unsuitable	unsuitable		
SOIL SERIES	Iredell	Altavista		

S - Suitable PS - Provisionally Suitable U - Unsuitable

* See Diagram on Back (Include: Soil areas, property lines, roads, streams, gullies, wet areas, fill areas, wells, water bodies, slope patterns, etc)

Recommendations/Comments: Investigation at request of John D. Woodruff

Described By: William A. Marlin

Title: Sr. Sanitarian Date: 1-27-78

DHS Form 2601 (2/77)
Sanitation

Date Received 9-10-23

APT No. 6960

T. C No 209-253-55

Map Date

MECKLENBURG COUNTY HEALTH DEPARTMENT

ENVIRONMENTAL HEALTH DIVISION

APPLICATION FOR PERCOLATION TEST

1) NAME OF OWNER Woodruff (LAST) John (FIRST) G. (MIDDLE)

2) ADDRESS OF OWNER 4225 Windwood Circle ZIP 28211.

3) PHONE NO Home 366-4257. Office None Retired,

4) LOCATION OF PROPERTY Windwood Circle (STREET OR COUNTY ROAD)

5) SUBDIVISION Windwood Circle. LOT NO 28 BLOCK NO.

MAP BOOK NO 1783 PAGE NO 96

6) DEED REFERENCE DEED BOOK PAGE NO

Application is hereby made to the Mecklenburg County Health Department for the conduct of a percolation test and an on site inspection of the lot hereinabove described for the purpose of determining if the lot is suitable for the installation of an individual septic tank wastewater treatment system with subsurface, soil absorption, effluent discharge

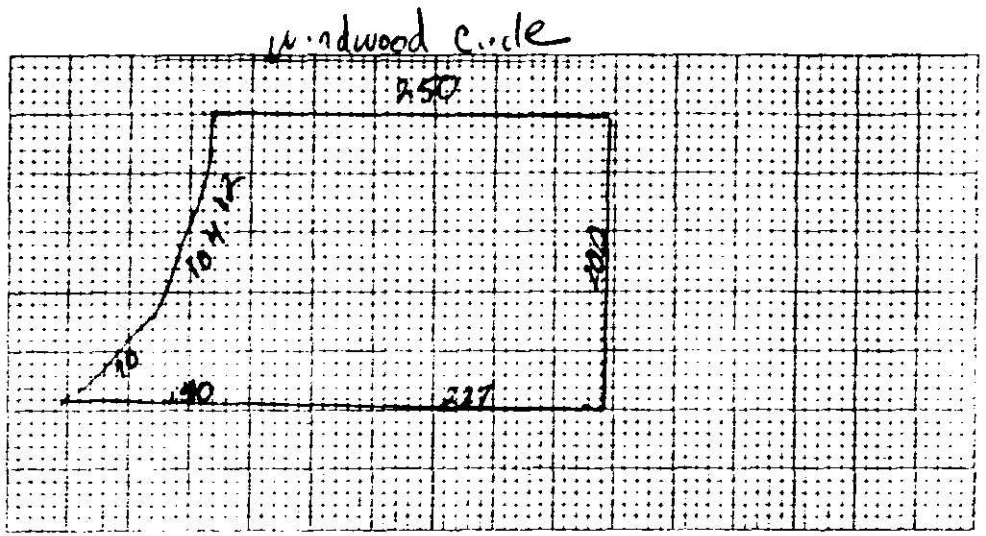

7) ACCURATELY DIAGRAM & DIMENSION LOT

OWNER John G. Woodruff. John G. Woodruff

FORM NO E-1-9-1-72

HEALTH DEPARTMENT'S COPY

MECKLENBURG COUNTY HEALTH DEPARTMENT
INTER-OFFICE COMMUNICATION

DATE: September 11, 1973

TO: Luther Bridgeman
Environmentalist

FROM: W. Everette Lynn, Jr. W.E.L.
Soil Scientist

SUBJECT: APT #6960 (John Woodruff)
Windwood Circle, Lot No. 28
7/25/73

Soils were found to be of the Iredell and Wilkes series. These soils have very plastic and sticky clay subsoils which contain swelling clay minerals. The Iredell soils have a perched high water table during periods of high rainfall. The Wilkes soils are shallow to impervious weathered rock material. These factors result in inadequately slow percolation rate and permeability.

Based on these observations, it is recommended that the lot be disapproved for installation of a septic tank system.

WEL:dcr

MECKLENBURG COUNTY
Department of Public Health
1200 Blythe Boulevard
Charlotte, North Carolina 28203

DATE ISSUED
1. 3/18/76
2.
3.

SITE INVESTIGATION REPORT
INDIVIDUAL SEPTIC TANK SYSTEM
WITH SUBSURFACE,
SOIL ABSORPTION,
EFFLUENT DISCHARGE

SIR NO. 6960
T.C. NO. 209-253-55
MAP DATE -

NAME OF OWNER Woodruff, John G.

ADDRESS OF OWNER 4225 Windwood Circle

LOCATION OF LOT Windwood Circle, Lot 28

The lot described above is not recommended for the installation of an individual septic tank system with subsurface, soil absorption, effluent discharge due to the following:

Unsuitable soil

Slow percolation rate and permeability

John R. Adkisson, Environmentalsit
On Premises Waste Disposal Branch
Environmental Health Department

JRA:jjk

(Stencil No.)
EHD 399
8/74

FORM NO.
E-19-8-21-74

RECEIVED
NOV 29 1977
ENVIRONMENTAL HEALTH

APT No. 6960

T. C. No. 209-253-55

Map Date 11-9-77

MECKLENBURG COUNTY
DEPARTMENT OF ENVIRONMENTAL HEALTH

APPLICATION FOR SOIL INVESTIGATION

1) NAME OF OWNER Woodruff (LAST) John (FIRST) GRAHAM (MIDDLE)

2) ADDRESS OF OWNER 570 Lewisham Ct. Columbia S.C. ZIP 29210

3) PHONE NO Home 803-798-1303 Office 889-7621

4) LOCATION OF PROPERTY N Corner Windwood Circle + Carmel Rd (STREET OR COUNTY ROAD)

5) SUBDIVISION Windwood Circle LOT NO 28 BLOCK NO 253

MAP BOOK NO 209 11078 PAGE NO 511

6) DEED REFERENCE DEED BOOK 1846 PAGE NO 223

Application is hereby made to the Mecklenburg County Department of Environmental Health for the conduct of a soil investigation and an on-site inspection of the lot hereinabove described for the purpose of determining if the lot is suitable for the installation of an individual septic tank wastewater treatment system with subsurface soil absorption, effluent discharge

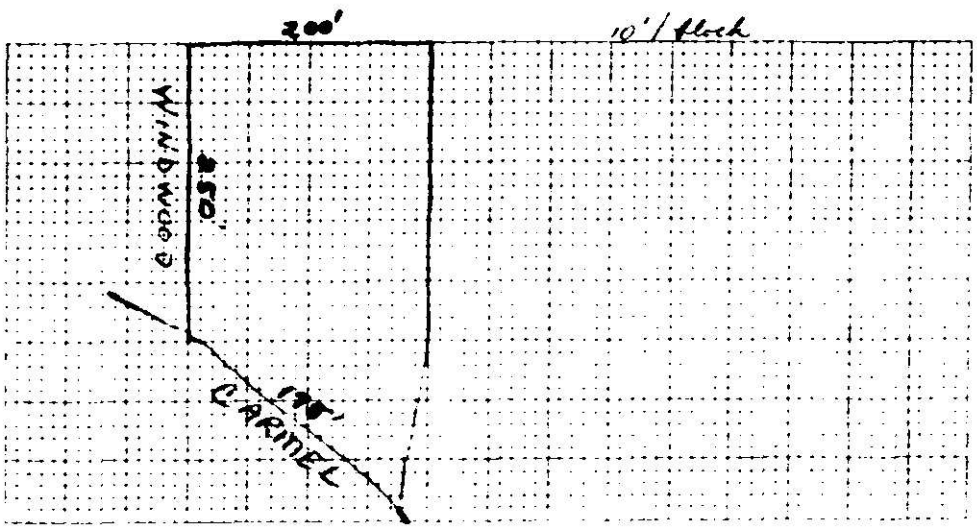

7) ACCURATELY DIAGRAM or DESCRIBE LOT

OWNER

Form 1-76

Environmental Health Department's Copy

NORTH CAROLINA
DEPARTMENT OF HUMAN RESOURCES
DIVISION OF HEALTH SERVICES
RALEIGH, NORTH CAROLINA

APPENDIX H
SITE EVALUATION

(Ground Absorption Sewage Disposal)

APT 1910
TC 209-253-55
LOT #28

OWNER: John D. Woodruff
DATE REQUESTED:
ADDRESS: Sta Jenkins Rd
PLAT NO.:
COUNTY: Columbia S.C. 29212
LOT SIZE: 50 SEC
LOCATION OF SITE: 2 corn. Windwood Circle & Carroll Rd

FACTORS	AREA 1	AREA 2	AREA 3	AREA 4
1. SLOPE (%)	(S) PS 2-6% U	(S) 2-6% PS U	S PS U	S PS U +
2. SOIL TEXTURE (12-36 in.) (Sandy, loamy, clayey, Note 2:1, Clay)	S 2:1 PS Expanding (U) clay	S 2:1 PS Expanding (U) clay	S PS U	S PS U
3. SOIL STRUCTURE (12.36 in.) (Clayey Soils)	S massive PS (U)	S massive PS (U)	S PS U	S PS U
4. SOIL DEPTH (In.)	S Approx. PS 36" (U)	S < 36" PS (U)	S PS U	S PS U
5. RESTRICTIVE HORIZONS (In.) (Imprevious Strata, Rock)	S saprolite PS @ Approx. (U) 36"	S saprolite PS @ < 36" (U)	S PS U	S PS U
6. SOIL DRAINAGE/GROUNDWATER (External & Internal)	S perched PS water (U) Table	(S) PS U	S PS U	S PS U
7. SOIL PERMEABILITY (Percolation Rate)	S PS V. slow (U)	S V. slow PS (U)	S PS U	S PS U
8. OTHER (Specify)	S PS U	S PS U	S PS U	S PS U
9. SITE CLASSIFICATION	unsuitable	unsuitable		
SOIL SERIES	Iredell	Wilkes		

S - Suitable PS - Provisionally Suitable U - Unsuitable

* See Diagram on Back (Include: Soil areas, property lines, roads, streams, gullies, wet areas, fill areas, wells, water bodies, slope patterns, etc)

Recommendations/Comments: Let new regulations dispose of John D. Woodruff

Described By: William R. Martin

Title: Sanitarian Date: 1-27-78

DHS Form 2601 (2/77)
Sanitation

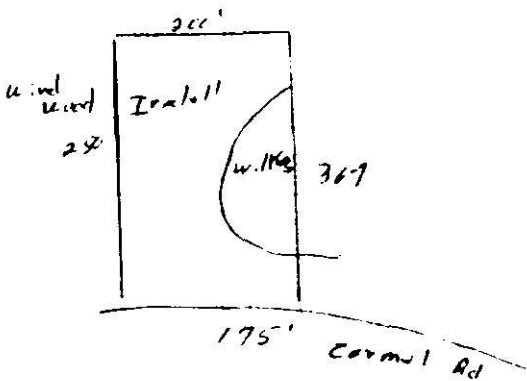
200'
Irrational
25'
36'
175'
Carmel Rd