Date Received 7-2-84

MECK COUNTY DEPARTMENT OF ... JUN 2 ... 1984

SIR No. 21198

T. C. No. 053-143 15

Map Date L

MECKLENBURG COUNTY
DEPARTMENT OF ENVIRONMENTAL HEALTH

APPLICATION FOR SOIL INVESTIGATION

1) NAME OF OWNER PORTER (LAST) HERSHELL (FIRST) D. (MIDDLE)

2) ADDRESS OF OWNER RT 5 Box 942-AA ZIP 28208

3) PHONE NO. Home 399-9838 Office 554-2728

4) LOCATION OF PROPERTY 3722 PERFORMANCE Rd (STREET OR COUNTY ROAD)

5) SUBDIVISION _____ LOT NO. _____ BLOCK NO. _____

MAP BOOK NO _____ PAGE NO. _____ 053-143-15

6) DEED REFERENCE DEED BOOK [illegible] PAGE NO. 127

Application is hereby made to the Mecklenburg County Department of Environmental Health for the conduct of a soil investigation and an on site inspection of the lot hereinabove described for the purpose of determining if the lot is suitable for the installation of an individual septic tank wastewater treatment system with subsurface, soil absorption, effluent discharge

(map att.)

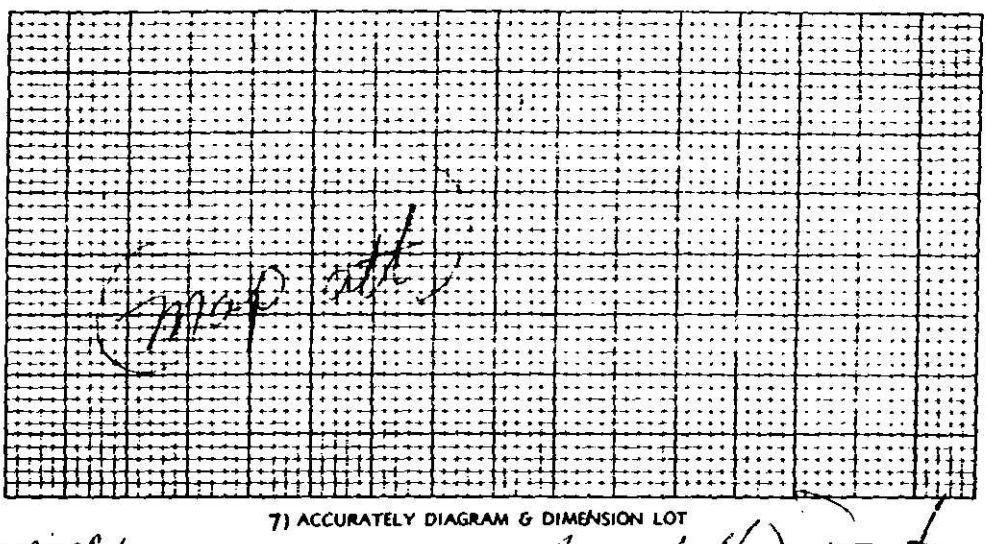

7) ACCURATELY DIAGRAM & DIMENSION LOT

Plumber:
JIM COLLINS & SON INC.

Hershell D Porter
OWNER

EHD-5-76

Environmental Health Department's Copy

DEPARTMENT OF ENVIRONMENTAL HEALTH
MECKLENBURG COUNTY, NORTH CAROLINA

SITE EVALUATION

S.I.R. NO. 21198

T.C. NO. 053-143-15

(Ground Absorption Sewage Disposal)

OWNER: Herslell D. Porter
ADDRESS: R-5 Box 942AA 28208
PLAT NO:
LOT SIZE: 5.24 A
LOCATION OF SITE: Performance Rd

FACTORS	AREA 1	AREA 2	AREA 3	AREA 4
1. SLOPE (%)	S (PS) 2-4 U	S PS U	S PS U	S PS U
2. SOIL TEXTURE (12-36 inches) Sandy, Loamy, Clayey (Note 2-1 Clay)	S PS U	S PS U	S PS U	S PS U
3. SOIL STRUCTURE (12-36 inches)	S PS U	S PS U	S PS U	S PS U
4. SOIL DEPTH (inches)	S PS U	S PS U	S PS U	S PS U
5. RESTRICTIVE HORIZONS (Inches) (Impervious strata, Rock)	S PS U	S PS U	S PS U	S PS U
6. SOIL DRAINAGE/GROUNDWATER (external and internal)	S PS U	S PS U	S PS U	S PS U
7. OTHER (Specify)	S PS U	S PS U	S PS U	S PS U
8. SOIL GROUP	TVe			
9. SITE CLASSIFICATION	Unsuitable			
10. SOIL SERIES	Enon-Mecklenburg			

Cut 4 Fill IN Enon Mecklenburg

S - Suitable PS - Provisionally Suitable U - Unsuitable

**See Diagram on Back (includes: soil areas, property lines, roads, streams, gullies, wet areas, fill areas, wells, water bodies, slopes)

Recommendations/Comments:

Described by: W. B. Ramsey
Title: Soil Scientist

Date: 7-12-84

X

2H

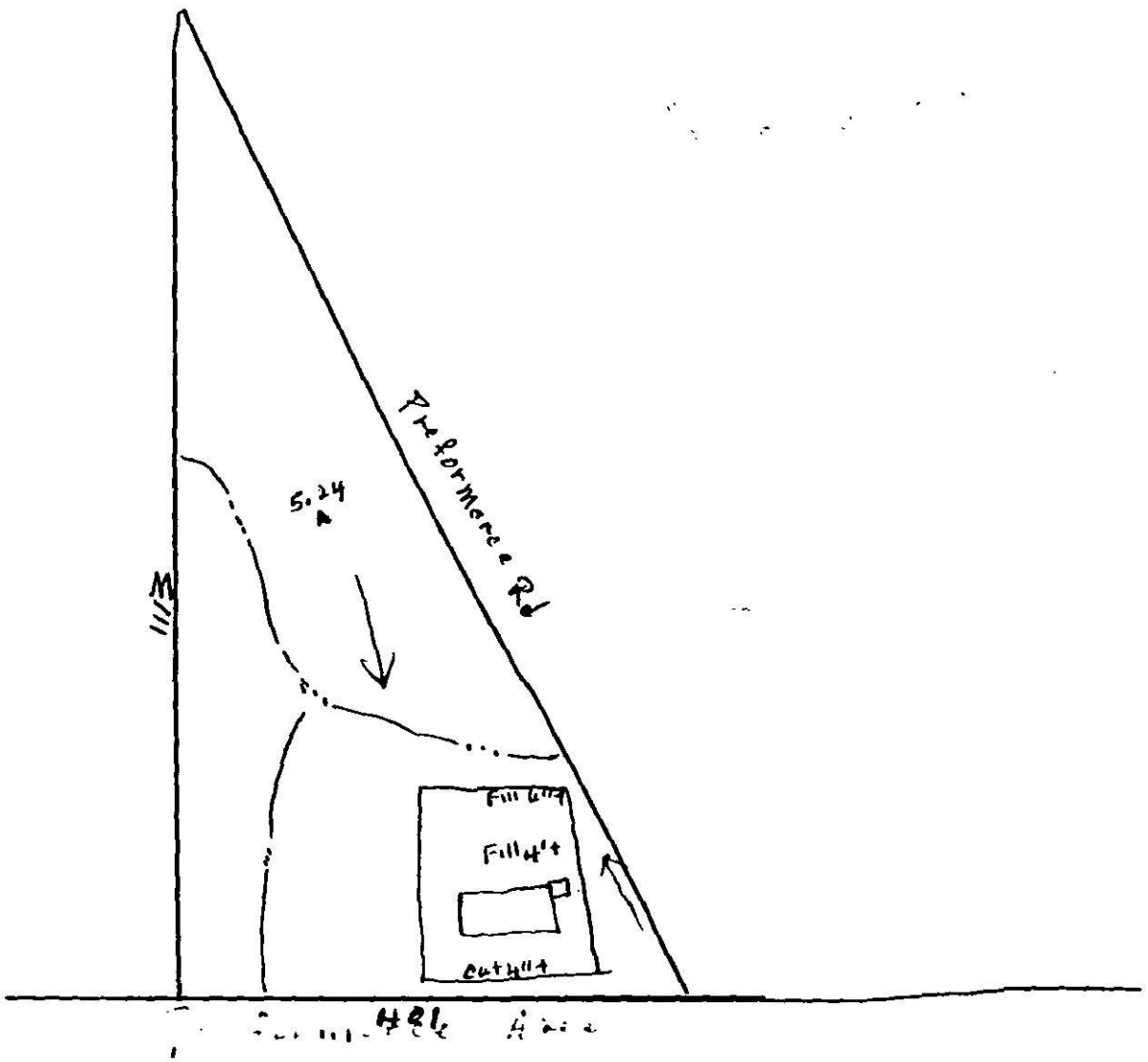
Performance Rd
5.24
Fill 6'+
Fill 4'+
cut 4'+

MECKLENBURG COUNTY
DEPARTMENT OF ENVIRONMENTAL HEALTH
1200 BLYTHE BOULEVARD
CHARLOTTE, NORTH CAROLINA 28203

SIR. NO. 21198
T.C. NO. 053-143-15
DATE: 7-13-84

Hershell D. Porter
Route 5, Box 942-AA
Charlotte, NC 28208

RE: Property located at Performance Road

Dear Mr. Porter:

At your request, a field investigation was conducted on the property designated above and was classified unsuitable for the installation of a ground absorption sewage disposal system. A copy of the site evaluation report is enclosed for your information.

Sites classified as unsuitable may be utilized for soil absorption disposal systems provided engineering, hydrogeologic, soil and environmental studies indicate that a suitable septic tank system or a suitable alternate system can be reasonably expected to function satisfactorily.

Should you desire to file for permission to install an alternate system, plans and specifications prepared by a person with a demonstrated knowledge of ground absorption sewage treatment disposal systems, soil and rock characteristics, groundwater hydrology and drainage systems should be submitted to this office. They will be reviewed and if it is found that the system may be reasonably expected to function satisfactorily, approval will be given upon the execution by you of "Septic Tank Agreemnt Form" provided by this office.

If I may be of assistance, please feel free to call.

Sincerely,

Bill D. Hardister, Jr.
Environmental Health Supervisor

BDH/kbg

Enclosure

SEE INSTRUCTIONS ON BACK

Date Received 6-29-84

ICAR(S) Application No. 21198

T. C. No. 053-143-15

Map Date L

MECK COUNTY DEPARTMENT OF RECEIVED JUN 5 1984 ENVIRONMENTAL HEALTH

MECKLENBURG COUNTY
DEPARTMENT OF ENVIRONMENTAL HEALTH

3722 Performance Rd

Application for an
Installation, Construction, Alteration, and/or Repair Permit
(Individual Septic Tank System with Subsurface, Soil Absorption, Effluent Discharge)

The owner of that property described hereinafter hereby applies to the Mecklenburg County Department of Environmental Health for a permit to

1) ✓ Install or Construct 2) Alter or Repair an individual septic tank wastewater treatment system with a subsurface, soil absorption, effluent discharge.

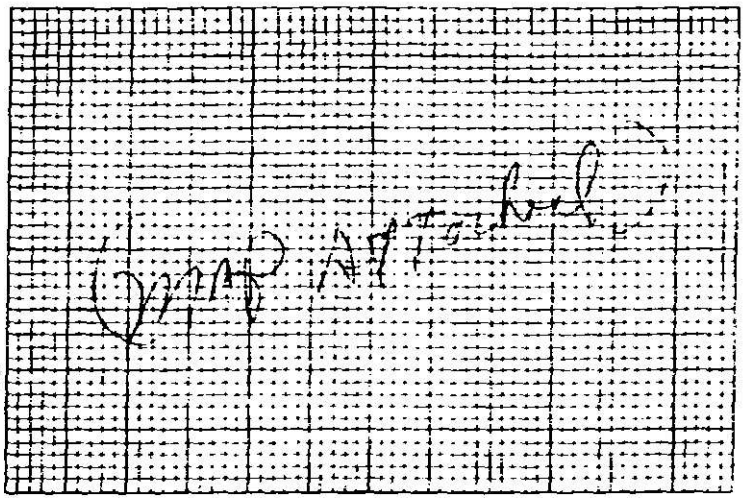

3) PLOT PLAN (ACCURATELY DIMENSIONED)

Mobile Home ___ Yes ___ No
Residence ___ Yes ___ No

4) No of Bedrooms ✓ ___
5) Business Use ✓ Max No Employees 2 ___
6) Washing Machine ___ Yes ✓ No
7) Garbage Disposal ___ Yes ✓ No
8) Dishwasher ___ Yes ✓ No
9) Water Supply
A) Individual Well ✓ ___
B) Governmental System ___
C) Community System
1 Well source ___
2 Governmental source ___
10) Sewage System:
House located within 200 feet of public sewer ___ Yes ___ No
House located within 200 feet of community sewer ___ Yes ___ No
11 FHA Case No ___
12 VA Case No ___

13) NAME OF OWNER Foster (LAST) Kershell (FIRST) D (MIDDLE)

14) ADDRESS OF OWNER Lot 5 Lot 942-AA 28208

15) PHONE NO. Home 394-0537 Office 554-2728

16) LOCATION OF SYSTEM 3722 Performance Rd. (STREET OR COUNTY ROAD)

17) SUBDIVISION ___ Lot No. ___ Block No. ___

Map Book No. ___ Page No. ___ 053-143-15

18) DEED REFERENCE — DEED BOOK ___ AT PAGE ___

19) HAS A SOIL INVESTIGATION BEEN RUN? ___ YES ✓ NO DATE RUN ___

20) PTR NUMBER (See Instructions) ___

The undersigned person hereby agrees that he has read the foregoing application and that the contents of same are true It is understood that any permit applied for herein shall be void and of no effect if any of the above facts are not true.

2/26/84
DATE OF APPLICATION

Kershell D Foster
OWNER

EHD-S-76

Environmental Health Department's Copy

EXPANDED REPORT.

DEPARTMENT OF
ENVIRONMENTAL HEALTH
MECKLENBURG COUNTY,
NORTH CAROLINA

SITE EVALUATION

S.I.R. NO. 21198

T.C. NO. 053-143-15

(Ground Absorption Sewage Disposal)

OWNER: HERSHELL D. PORTER PLAT NO:
ADDRESS: R-5 Box 942AA LOT SIZE: 5.2
LOCATION OF SITE: 23208 PERFORMANCE Rd

FACTORS	AREA 1	AREA 2	AREA 3	AREA 4
1. SLOPE (%)	S / PS 2-4 / U	S / PS 2-10 / U	S / PS 2-6 / U	S / PS / U
2. SOIL TEXTURE (12-36 inches) Sandy, Loamy, Clayey (Note 2-1 Clay)	S / PS / U Cut & Fill	S / PS Flood Plain Wilkes / U	S / PS Clayey for 2 ft / U	S / PS / U
3. SOIL STRUCTURE (12-36 inches)	S / PS / U	S / PS Weak Blocky / U	S / PS Blocky / U	S / PS / U
4. SOIL DEPTH (inches)	S / PS / U	S / PS 15-20 / U	S / PS 24-30 / U	S / PS / U 12" Loamy Clay 12" Medium Clay S-Heavy Clay Mixed with Saprolite
5. RESTRICTIVE HORIZONS (Inches) (Impervious strata, Rock)	S / PS / U	S / PS None / U	S / PS None / U	S / PS / U
6. SOIL DRAINAGE/GROUNDWATER (external and internal)	S / PS / U	S / PS Slow / U	S / PS Inadequate / U	S / PS / U
7. OTHER (Specify)	S / PS / U	S / PS / U	S / PS / U	S / PS / U
8. SOIL GROUP	IVe	IVe	IVe	
9. SITE CLASSIFICATION	Unsuitable	Unsuitable	Unsuitable	
10. SOIL SERIES	ENON MECKLENBURG	Monacan Wilkes	Mecklenburg	

S - Suitable PS - Provisionally Suitable U - Unsuitable

**See Diagram on Back (includes: soil areas, property lines, roads, streams, gullies, wet areas, fill areas, wells, water bodies, slopes)

Recommendations/Comments:

Described by: W. B. Ramsey
Title: Soil Scientist

Date: 7-18-84

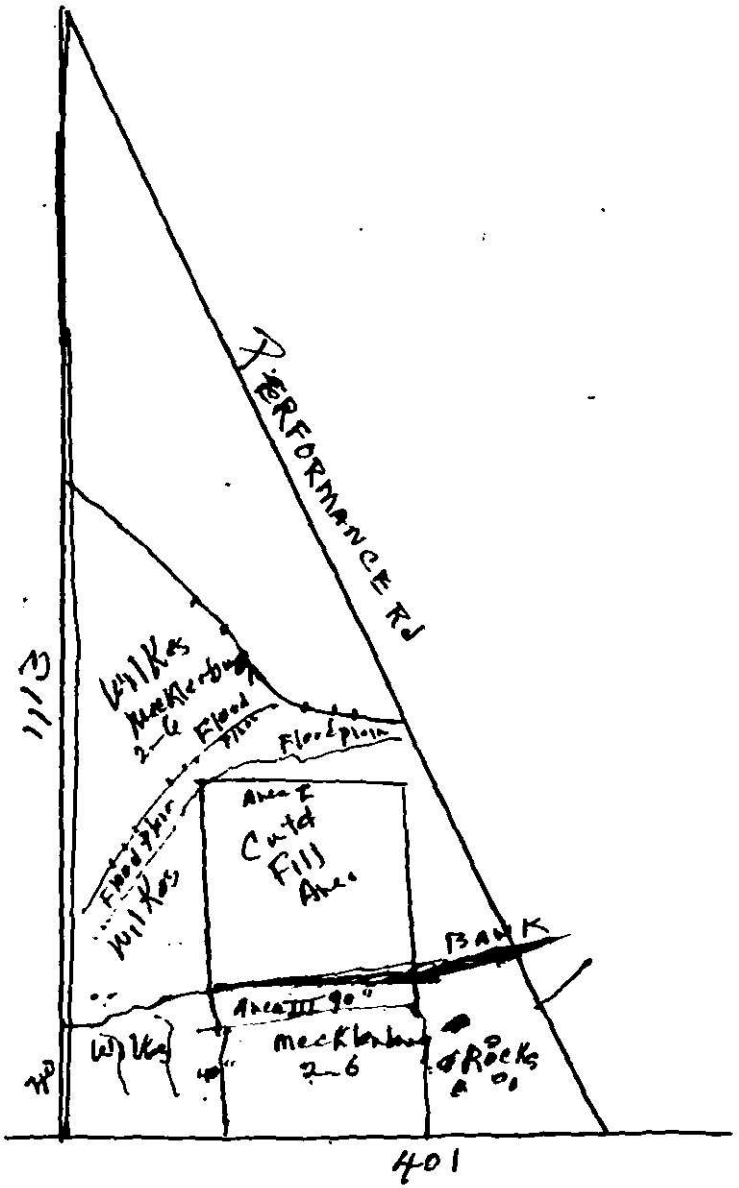
PERFORMANCE Rd
Wilkes
Mecklenburg
2-6
Flood plain
Flood plain
Flood plain
Wilkes
Area I
Cut & Fill Area
BANK
Area III 90"
Wilkes
Mecklenburg
2-6
Rocks
1113
401

2198

APPLICATION FOR SOIL INVESTIGATION

MECKLENBURG COUNTY ENVIRONMENTAL HEALTH

11/16/87 pd 30.00 Ck# 0613

1200 BLYTHE BOULEVARD
CHARLOTTE, NC 28203
PHONE (704) 376-4603

(SR1603)

(OFFICE USE ONLY)

RECEIVED
MECKLENBURG COUNTY
HEALTH DEPT.
NOV 16 1987
ENVIRONMENTAL HEALTH
DIVISION

FILE: 21198

TC: _____

☐ PC ☐ REPT

JOB LOCATION

① ADDRESS: 3722 PELLERANANCE ROAD [I-85 FRONTAGE AT SAM WILSON Rd

② SUBDIVISION: _____ ③ LOT: _____ ④ BLOCK: _____

⑤ PARCEL REFERENCE: BOOK NO.: "PC" 053 PAGE NO.: 143 PARCEL NO.: 15

⑥ DEED REFERENCE: BOOK NO.: 4725 74 PAGE NO.: _____

OWNER

⑦ NAME: HERSHELL (FIRST) D. (MIDDLE) PORTER (LAST)

⑧ MAILING ADDRESS: 129 MARGO DRIVE

⑨ CITY: CHARLOTTE ⑩ STATE: N C ⑪ ZIP: 28214

⑫ PHONE: (WORK) 554-2228 (HOME) 399-9538

⑬ Accurately diagram and dimension lot.



⑭ The undersigned, owner of the property described above as the "JOB LOCATION" has read the foregoing application, acknowledges that the contents of same are true, and authorizes agents of the MECKLENBURG COUNTY DEPARTMENT OF ENVIRONMENTAL HEALTH to enter onto the property for the purpose of processing this request.

Signed: _____

Mecklenburg County services are available without regard to ethnic origin, sex, or disability.

Date: _____

WHITE - ENVIRONMENTAL HEALTH DEPARTMENT'S COPY ● CANARY - ENVIRONMENTALIST'S COPY ● PINK - OWNER'S COPY

MECKLENBURG COUNTY ENVIRONMENTAL HEALTH
SITE EVALUATION REPORT
SERIAL NUMBER 14961

File: 21148 Action 1

Parcel: 60 053-143-15 PC

Location: Performance Road

Subdivision:

Lot: Block: Acres: Appx .23 ac.

Owner. Hershell D. Porter
Address: 129 Margo Drive
Charlotte, N. C. 28214

Comments:

Described by: William R. Wade

Date: 1-21-22

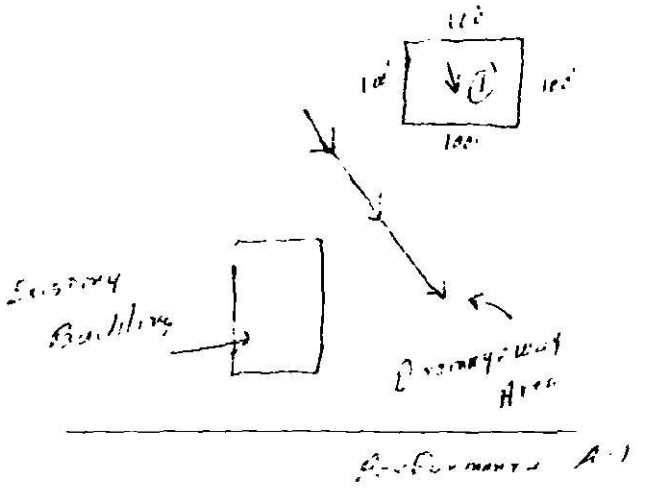

***** EVALUATION KEY *****

S = Suitable U = Unsuitable
PS = Provisionally Suitable
The "Area Classification" below indicates the suitability of areas in the diagram.

FACTORS	AREA 1	AREA 2	AREA 3	AREA 4	AREA 5	AREA 6
Topography	(S) PS U 2 low	S PS U	S PS U	S PS U	S PS U	S PS U
Texture	S (PS) U clay	S PS U	S PS U	S PS U	S PS U	S PS U
Structure	S (PS) U Blocky	S PS U	S PS U	S PS U	S PS U	S PS U
Drainage	S (PS) U 2-36"	S PS U	S PS U	S PS U	S PS U	S PS U
Depth	S (PS) U 36"+	S PS U	S PS U	S PS U	S PS U	S PS U
Restrictive Horizons	S (PS) U 36"+	S PS U	S PS U	S PS U	S PS U	S PS U
Available Space	S (PS) U	S PS U	S PS U	S PS U	S PS U	S PS U
Other (specify)	S PS U	S PS U	S PS U	S PS U	S PS U	S PS U
Soil Group/Series	IVA Cecil-Urban					
Area Classification	S (PS) U	S PS U	S PS U	S PS U	S PS U	S PS U

MECKLENBURG COUNTY
Department of Environmental Health

January 21, 1988

Hershell D. Porter
129 Margo Drive
Charlotte, NC 28214

Dear Mr. Porter:

RE: Property located at Performance Road
FILE: 21198
PARCEL: 053-143-15 PO

Dear Sir:

At your request, a field investigation was conducted on the property designated above for the purpose of determining site suitability for the installation of a ground absorption sewage disposal system. The property was found to contain a limited area of soils which were classified as provisionally suitable for such an installation. A copy of the site evaluation report (Serial No. 14961) is enclosed for your information.

Should you desire to file for permission to install a ground absorption sewage disposal system, please submit an Application for an Improvement Permit with an <u>accurately</u> dimensioned plot plan detailing the location of current and/or proposed buildings, wells and sewage disposal systems to this office. The plan will be reviewed and if it is found that the area of provisionally suitable soils is adequate for the proposed construction, an Improvement Permit will be issued by this Department.

If I may be of assistance, please do not hesitate to contact me

Sincerely,

Sylvia D. Daniel, R.S
Environmental Health Supervisor
Environmental Resources Division

Enclosure

1200 Blythe Boulevard • Charlotte, North Carolina 28203 • (704) 376-4603