Date Received 5-7-84

MECK COUNTY DEPARTMENT OF RECEIVED MAY 07 1984 ENVIRONMENTAL HEALTH

SIR No. 20964

T. C. No. 195 131 11

Map Date L

MECKLENBURG COUNTY
DEPARTMENT OF ENVIRONMENTAL HEALTH

APPLICATION FOR SOIL INVESTIGATION

1) NAME OF OWNER Wents, Mildred Smeltzer
(LAST, FIRST, MIDDLE)

2) ADDRESS OF OWNER 2733 Lakeview Circle, Matthews, N. C. ZIP 28105

3) PHONE NO. Home 847 9329 Office 847 9185

4) LOCATION OF PROPERTY Lakeview Circle
(STREET OR COUNTY ROAD)

5) SUBDIVISION Morning Star Acres LOT NO. 18 BLOCK NO. C

MAP BOOK NO 9 PAGE NO. 51

6) DEED REFERENCE. DEED BOOK _____ PAGE NO. _____

Application is hereby made to the Mecklenburg County Department of Environmental Health for the conduct of a soil investigation and an on site inspection of the lot hereinabove described for the purpose of determining if the lot is suitable for the installation of an individual septic tank wastewater treatment system with subsurface, soil absorption, effluent discharge.

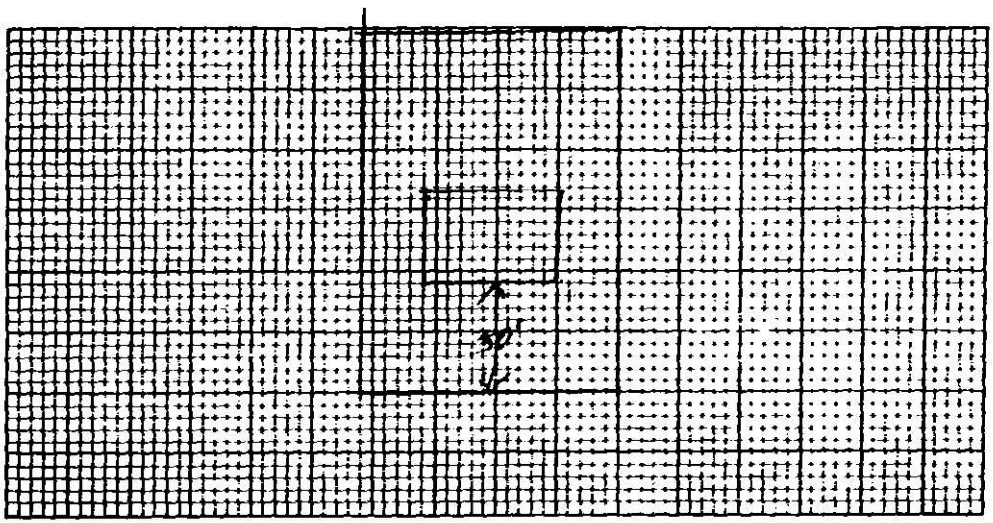

7) ACCURATELY DIAGRAM & DIMENSION LOT

Mildred Smeltzer Wents
OWNER

EHD-5-76

ENVIRONMENTAL HEALTH DEPARTMENT'S COPY

DEPARTMENT OF ENVIRONMENTAL HEALTH
MECKLENBURG COUNTY, NORTH CAROLINA

SITE EVALUATION

S.I.R. NO. 2096H

T.C. NO. 193-131-11

(Ground Absorption Sewage Disposal)

OWNER: Mildred S. Wentz
ADDRESS: 2733 Lakeview Circle Matthews, 28105
LOCATION OF SITE: Lakeview Circle Lot 18

PLAT NO:
LOT SIZE: 20,000

FACTORS	AREA 1	AREA 2	AREA 3	AREA 4
1. SLOPE (%)	S (PS) U 2-10	S (PS) U 2-10	S (PS) U 2-4	S PS U
2. SOIL TEXTURE (12-36 inches) Sandy, Loamy, Clayey (Note 2-1 Clay)	S (PS) U Clayey	S (PS) U clayey	S PS U Drainage Way	S PS U
3. SOIL STRUCTURE (12-36 inches)	S (PS) U Blocky	S (PS) U Blocky	S PS U	S PS U
4. SOIL DEPTH (inches)	S (PS) U 36-45	S (PS) U 15-36	S PS U	S PS U
5. RESTRICTIVE HORIZONS (Inches) (Impervious strata, Rock)	S (PS) U None	S (PS) U None	S PS U	S PS U
6. SOIL DRAINAGE/GROUNDWATER (external and internal)	S (PS) U Adequate	S (PS) U Adequat	S PS U	S PS U
7. OTHER (Specify)	S PS (U) Limited Area	S PS (U) Limited Area	S PS U	S PS U
8. SOIL GROUP	IVa	IVa	IVa	
9. SITE CLASSIFICATION	Unsuitable	Unsuitable	Unsuitable	
10. SOIL SERIES	Cecil	Enoda Cecil	Drainage Way IN Helena	

S - Suitable PS - Provisionally Suitable U - Unsuitable

**See Diagram on Back (includes: soil areas, property lines, roads, streams, gullies, wet areas, fill areas, wells, water bodies, slopes)

Recommendations/Comments:

Described by: W. B. Ramsey
Title: Soil Scientist

Date: 5-31-84

2H

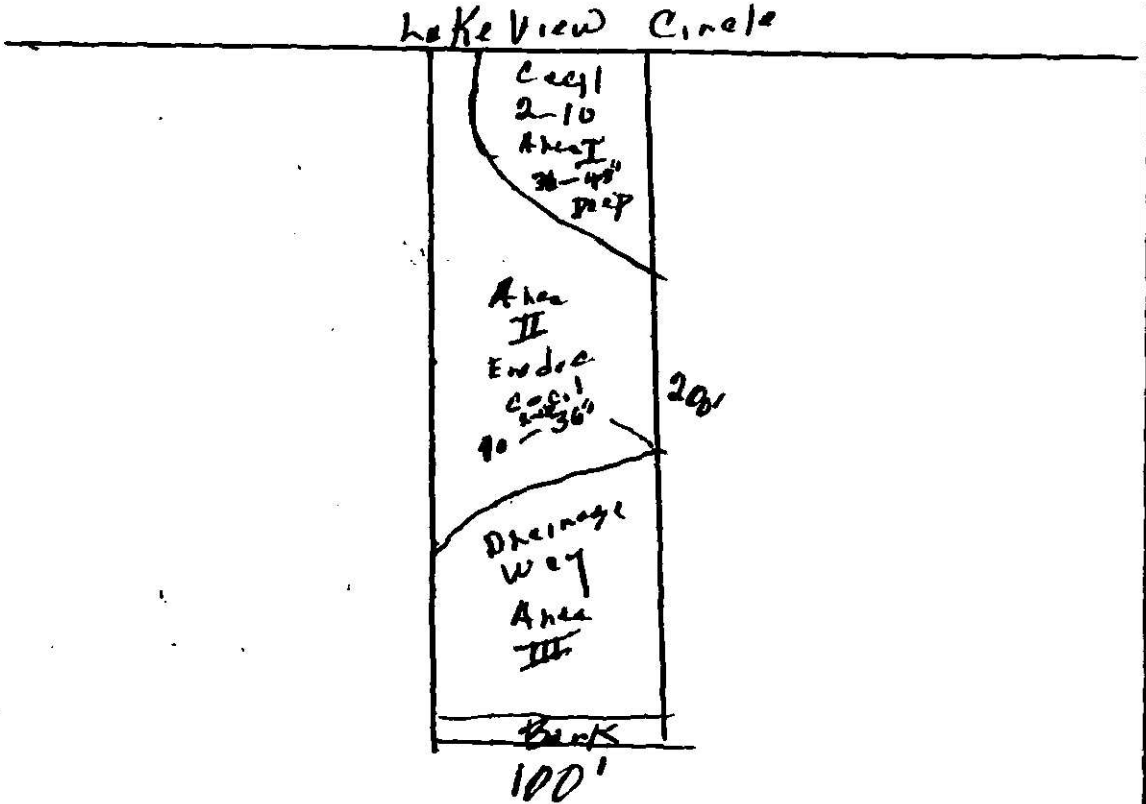
Lake View Circle
Cecil
2-10
Area I
36-48"
Deep
Area
II
Endoc
Cecil
10-36"
200'
Drainage
Way
Area
III
Bank
100'

MECKLENBURG COUNTY
DEPARTMENT OF ENVIRONMENTAL HEALTH
1200 BLYTHE BOULEVARD
CHARLOTTE, NORTH CAROLINA 28203

SIR. NO. 20964
T.C. NO. 193-131-11
DATE: 6-4-84

Mildred S. Wentz
2733 Lakeview Circle
Matthews, NC 28105

RE: Property located at Lakeview Circle; Lot 18-C

Dear Ms. Wentz:

At your request, a field investigation was conducted on the property designated above and was classified unsuitable for the installation of a ground absorption sewage disposal system. A copy of the site evaluation report is enclosed for your information.

Sites classified as unsuitable may be utilized for soil absorption disposal systems provided engineering, hydrogeologic, soil and environmental studies indicate that a suitable septic tank system or a suitable alternate system can be reasonably expected to function satisfactorily.

Should you desire to file for permission to install an alternate system, plans and specifications prepared by a person with a demonstrated knowledge of ground absorption sewage treatment disposal systems, soil and rock characteristics, groundwater hydrology and drainage systems should be submitted to this office. They will be reviewed and if it is found that the system may be reasonably expected to function satisfactorily, approval will be given upon the execution by you of "Septic Tank Agreement Form" provided by this office.

If I may be of assistance, please feel free to call.

Sincerely,

Bill D. Hardister

Bill D. Hardister, Jr.
Environmental Health Supervisor

BDH/kbg

Enclosure

APPLICATION FOR SOIL INVESTIGATION

MECKLENBURG COUNTY ENVIRONMENTAL HEALTH

1200 BLYTHE BOULEVARD
CHARLOTTE, NC 28203
PHONE (704) 376-4603

(OFFICE USE ONLY)

FILE: 20964

TC: 193-131-11

☐ PC ☐ REPT

MECK COUNTY DEPARTMENT OF
RECEIVED
MAR 30 1987
ENVIRONMENTAL HEALTH

JOB LOCATION

① ADDRESS: Lakeview Cir, Matthews, NC 28105

② SUBDIVISION: Morning Star Acres ③ LOT: 17 ④ BLOCK: C

⑤ PARCEL REFERENCE: BOOK NO.: 9 PAGE NO.: 51 PARCEL NO.:

⑥ DEED REFERENCE: BOOK NO.: 1492 - 3279 PAGE NO.: 91 - 20

OWNER

⑦ NAME: Mrs Mildred (FIRST) J. (MIDDLE) Wentz (LAST)

⑧ MAILING ADDRESS: 2723 Lake view Cir.

⑨ CITY: Matthews ⑩ STATE: NC ⑪ ZIP: 28105

⑫ PHONE: (WORK) 847-9185 (HOME) ~~847-9185~~ 847-9329

⑬ Accurately diagram and dimension lot.

copy mailed 3/30/87



⑭ The undersigned, owner of the property described above as the "JOB LOCATION" has read the foregoing application, acknowledges that the contents of same are true, and authorizes agents of the MECKLENBURG COUNTY DEPARTMENT OF ENVIRONMENTAL HEALTH to enter onto the property for the purpose of processing this request.

Signed: Mrs. Mildred J. Wentz

Date: 3-21-87

Mecklenburg County services are available without regard to [illegible] disability

WHITE - ENVIRONMENTAL HEALTH DEPARTMENT'S COPY ● CANARY - ENVIRONMENTALIST'S COPY ● PINK - OWNER'S COPY