Date Received 9-21-83

MECK COUNTY DEPARTMENT OF
RECEIVED
SEP 21 1983
ENVIRONMENTAL HEALTH

SIR No. 20052

T. C. No. 053-143-19

Map Date _____

MECKLENBURG COUNTY
DEPARTMENT OF ENVIRONMENTAL HEALTH

APPLICATION FOR SOIL INVESTIGATION

1) NAME OF OWNER Creach (LAST) Woodrow (FIRST) (Wayne) (MIDDLE)

2) ADDRESS OF OWNER 3935 Mason Chapel Rd ZIP 28208

3) PHONE NO. Home 399-2242 Office —

4) LOCATION OF PROPERTY 3939 Mason Chapel Rd (STREET OR COUNTY ROAD)

5) SUBDIVISION Westwood LOT NO. #2 BLOCK NO. —

MAP BOOK NO. _____ PAGE NO. _____

6) DEED REFERENCE. DEED BOOK _____ PAGE NO. _____

Application is hereby made to the Mecklenburg County Department of Environmental Health for the conduct of a soil investigation and an on site inspection of the lot hereinabove described for the purpose of determining if the lot is suitable for the installation of an individual septic tank wastewater treatment system with subsurface, soil absorption, effluent discharge

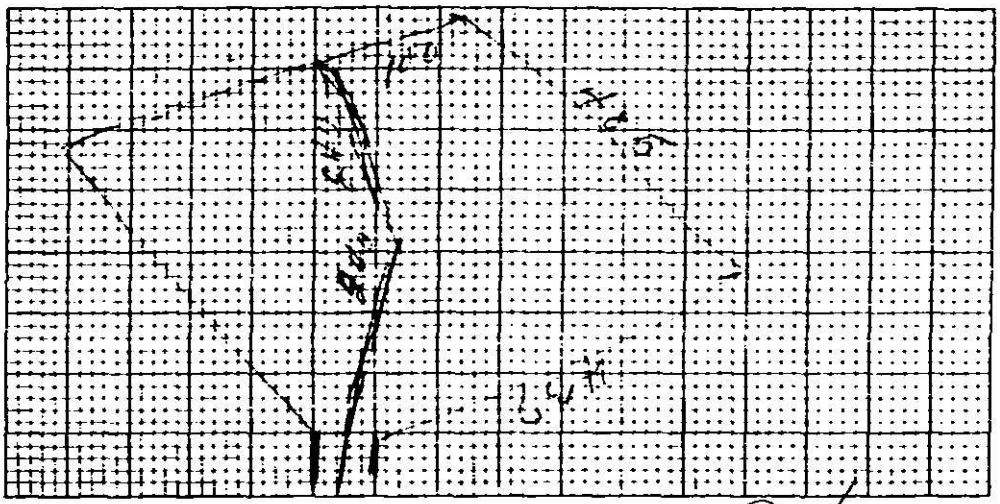

7) ACCURATELY DIAGRAM & DIMENSION LOT

OWNER

EHD-5-76

ENVIRONMENTAL HEALTH DEPARTMENT'S COPY

Serial No. 5230

SIR No. 20057

Date Issued 10-10-83

T C No. 053-143-19

Map Date

MECKLENBURG COUNTY
DEPARTMENT OF ENVIRONMENTAL HEALTH
SOIL INVESTIGATION REPORT

NAME OF OWNER Creech, (LAST) Woodrow (FIRST) (NMN) (MIDDLE)

ADDRESS OF OWNER 3935 Moores Chapel Rd., Charlotte, NC ZIP 28208

LOCATION OF PROPERTY 3939 Moores Chapel Road (STREET OR COUNTY ROAD)

SUBDIVISION LOT NO 2 BLOCK NO.

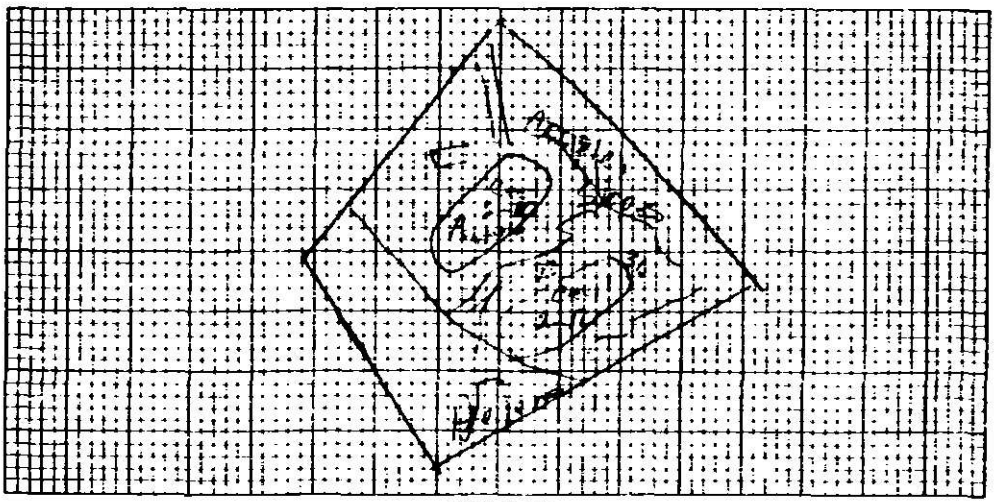

PLOT PLAN

This is to certify that a soil investigation and on-site investigation was made by the Mecklenburg County Department of Environmental Health on the lot described above. The said investigation was conducted on that portion of the lot as indicated on the above plot. **Provisionally Suitable**
The permeability rate determined by the investigation was The said lot is approved for the installation of an individual septic tank wastewater treatment system with subsurface, soil absorption effluent discharge subject to the following terms and conditions

1. A permit to install, construct, alter, or repair the septic system shall be obtained from the Mecklenburg County Department of Environmental Health prior to the beginning of any construction of buildings or of the wastewater treatment system on the said lot.
2. The size of the septic tank wastewater treatment system which must be installed will be determined by the Mecklenburg County Department of Environmental Health prior to issuance of a permit based on the permeability rate obtained above, and on the size and type of building constructed thereon.
3. This approval is valid only if the system is installed in the immediate area indicated as acceptable for system installation on the above plot.
4. This approval is void if any grading, filling or construction, including the drilling of a well, is performed on the lot which, in the opinion of the Mecklenburg County Department of Environmental Health, renders the area indicated as acceptable for system installation unsuitable for installation, construction, alteration, and repair of such a system.

This approval is granted based on the laws of the State of North Carolina and the rules and regulations of the North Carolina Department of Human Resources, Division of Health Services and the Mecklenburg County Health Commission which were in effect on the date of issuance and is void if at any time in the future, prior to completion of the system, these laws, rules and regulations are changed such that this approval would not have been granted had the new or revised laws, rules, and regulations been in effect on the issue date.

W. B. Kennedy
Soil Scientist

Environmental Health Director or Authorized Section Head

EHD-5-76

Environmental Health Department's Copy

DEPARTMENT OF ENVIRONMENTAL HEALTH
MECKLENBURG COUNTY, NORTH CAROLINA

SITE EVALUATION

S.I.R. NO. 20057

T.C. NO. 052-143-19

(Ground Absorption Sewage Disposal)

OWNER: Woodrow Church
ADDRESS: 3935 Moore Chapel Rd
PLAT NO:
LOT SIZE: P.O. 5A

LOCATION OF SITE: Off Moore Chapel Rd

FACTORS	AREA 1	AREA 2	AREA 3	AREA 4
1. SLOPE (%)	S (PS) U — 2 – 10	S PS (U) — 2 – 15 Complex slopes	S PS U	S PS U
2. SOIL TEXTURE (12-36 inches) Sandy, Loamy, Clayey (Note 2-1 Clay)	S (PS) U — Clayey	S PS (U) — Silty Clay	S PS U	S PS U
3. SOIL STRUCTURE (12-36 inches)	S (PS) U — blocky	S PS (U) — Weak Blocky	S PS U	S PS U
4. SOIL DEPTH (inches)	S (PS) U — 36 – 48"	S PS (U) — 10 – 40	S PS U	S PS U
5. RESTRICTIVE HORIZONS (Inches) (Impervious strata, Rock)	S (PS) U — None	S (PS) U — None	S PS U	S PS U
6. SOIL DRAINAGE/GROUNDWATER (external and internal)	S (PS) U — Adequate	S PS (U) — Slow	S PS U	S PS U
7. OTHER (Specify)	S PS U	S PS U	S PS U	S PS U
8. SOIL GROUP	IVa	IVb		
9. SITE CLASSIFICATION	Suitable	Unsuitable		
10. SOIL SERIES	Cecil	Complex slopes Helene		

S - Suitable PS - Provisionally Suitable U - Unsuitable

**See Diagram on Back (includes: soil areas, property lines, roads, streams, gullies, wet areas, fill areas, wells, water bodies, slopes)

Recommendations/Comments:

Described by: W. B. Ramsey
Title: Sanitarian

Date: 10-6-83

EHD 539 (Revised: 6/82)

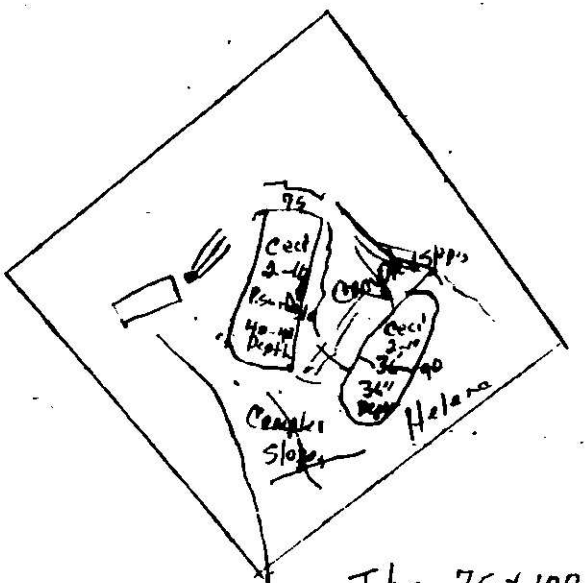

The 75 x 100 Feet Area is Very good - The 90 x 36 is on The shallow side with A slight mixture of Helena

Moore Chapel Rd

SEE INSTRUCTIONS ON BACK

Date Received 9-21-83

MECK COUNTY DEPARTMENT OF ENVIRONMENTAL HEALTH RECEIVED SEP 21 1983

ICAR(S) Application No 20057

T. C. No. 053-143-14

Map Date

MECKLENBURG COUNTY
DEPARTMENT OF ENVIRONMENTAL HEALTH

Application for an
Installation, Construction, Alteration, and/or Repair Permit
(Individual Septic Tank System with Subsurface, Soil Absorption, Effluent Discharge)

The owner of that property described hereinafter hereby applies to the Mecklenburg County Department of Environmental Health for a permit to:

1) ___ Install or Construct 2) ✓ Alter or Repair an individual septic tank wastewater treatment system with a subsurface, soil absorption, effluent discharge.



3) PLOT PLAN (ACCURATELY DIMENSIONED)

4) Mobile Home ___ Yes ___ No
Residence ___ Yes ___ No

4) No of Bedrooms 2

5) Business Use -- Max No Employees ___

6) Washing Machine ✓ Yes ___ No

7) Garbage Disposal ___ Yes ✓ No

8) Dishwasher ___ Yes ✓ No

9) Water Supply
A) Individual Well ✓
B) Governmental System ___
C) Community System
1 Well source ___
2 Governmental source ___

10) Sewage System
House located within 200 feet of public sewer ___ Yes ✓ No
House located within 200 feet of community sewer ___ Yes ✓ No

11) FHA Case No ___

12) VA Case No. ___

13) NAME OF OWNER [illegible] (LAST) [illegible] (FIRST) [illegible] (MIDDLE)

14) ADDRESS OF OWNER [illegible]

15) PHONE NO. Home [illegible] Office ___

16) LOCATION OF SYSTEM ~~[illegible]~~ 3939 Moores Chapel Rd (STREET OR COUNTY ROAD)

17) SUBDIVISION [illegible] Lot No. [illegible] Block No. ___

Map Book No. ___ Page No. ___

18) DEED REFERENCE — DEED BOOK ___ AT PAGE ___

19) HAS A SOIL INVESTIGATION BEEN RUN? ✓ YES ___ NO DATE RUN OK

20) PTR NUMBER (See Instructions) ___

The undersigned person hereby agrees that he has read the foregoing application and that the contents of same are true. It is understood that any permit applied for herein shall be void and of no effect if any of the above facts are not true.

9-21-83
DATE OF APPLICATION

[signature]
OWNER

EHD-5-76

ENVIRONMENTAL HEALTH DEPARTMENT'S COPY