Date Received 10-24-83

SIR No. 2018

T. C. No. P.O. 017-232-02

Map Date _____

MECKLENBURG COUNTY
DEPARTMENT OF ENVIRONMENTAL HEALTH

APPLICATION FOR SOIL INVESTIGATION

1) NAME OF OWNER Donco Properties, Inc.
(LAST / FIRST / MIDDLE)

2) ADDRESS OF OWNER 1720 E. Independence Blvd. Charlotte ZIP 28205

3) PHONE NO. Home _____ Office 377-6549

4) LOCATION OF PROPERTY Hambright Road
(STREET OR COUNTY ROAD)

5) SUBDIVISION Yorkdale LOT NO. 9 BLOCK NO. _____

MAP BOOK NO. _____ PAGE NO. _____

6) DEED REFERENCE: DEED BOOK _____ PAGE NO. _____

Application is hereby made to the Mecklenburg County Department of Environmental Health for the conduct of a soil investigation and an on site inspection of the lot hereinabove described for the purpose of determining if the lot is suitable for the installation of an individual septic tank wastewater treatment system with subsurface, soil absorption, effluent discharge.

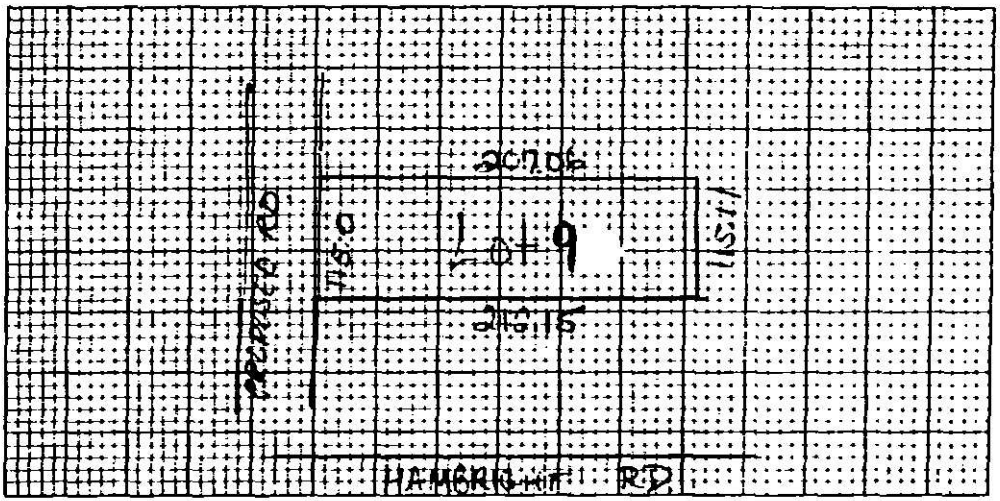

7) ACCURATELY DIAGRAM & DIMENSION LOT

Richard Knight
OWNER Assistant Secretary

EHD-5-76

ENVIRONMENTAL HEALTH DEPARTMENT'S COPY

Serial No. 5288

SIR No. 20187

T. C. No. PO 017-232-02

Date Issued 11-4-83

Map Date

MECKLENBURG COUNTY
DEPARTMENT OF ENVIRONMENTAL HEALTH
SOIL INVESTIGATION REPORT

NAME OF OWNER Donco Properties, Inc.
(LAST FIRST MIDDLE)

ADDRESS OF OWNER 1720 E. Independence Blvd. ZIP 28205

LOCATION OF PROPERTY Swansboro Lane
(STREET OR COUNTY ROAD)

SUBDIVISION LOT NO. 9 BLOCK NO.

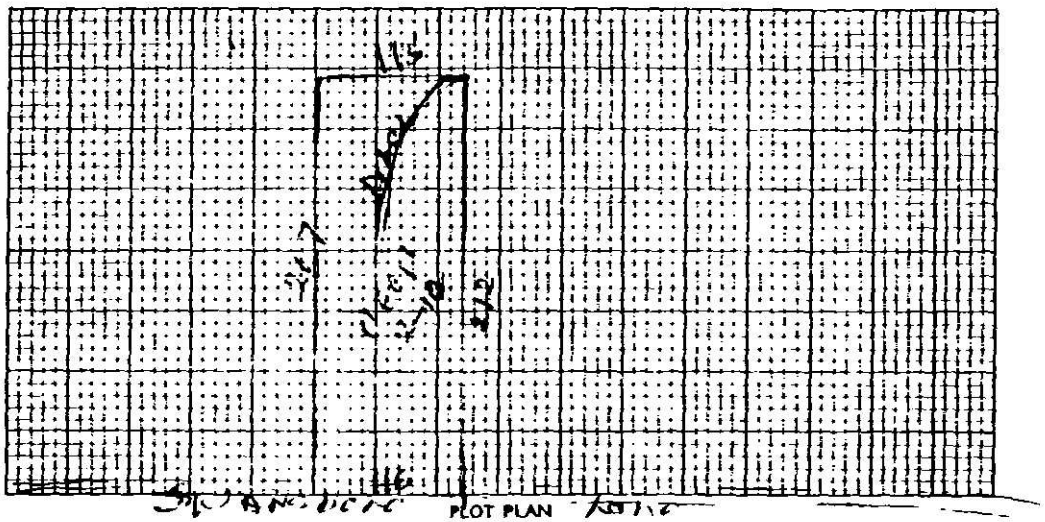

PLOT PLAN

This is to certify that a soil investigation and on-site investigation was made by the Mecklenburg County Department of Environmental Health on the lot described above. The said investigation was conducted on that portion of the lot as indicated on the above plot provisionally

The permeability rate determined by the investigation was suitable . The said lot is approved for the installation of an individual septic tank wastewater treatment system with subsurface, soil absorption effluent discharge subject to the following terms and conditions:

1. A permit to install, construct, alter or repair the specific system shall be obtained from the Mecklenburg County Department of Environmental Health prior to the beginning of any construction of buildings, or of the wastewater treatment system on the said lot.
2. The size of the septic tank wastewater treatment system which must be installed will be determined by the Mecklenburg County Department of Environmental Health prior to installation based on the permeability rate obtained above and on the size and type of building constructed therein.
3. This approval is valid only if the system is installed in the immediate area indicated as acceptable for system installation on the above plot.
4. This approval is void if any grading, filling, or construction (including the drilling of a well) is performed on the lot which in the opinion of the Mecklenburg County Department of Environmental Health renders the area indicated as acceptable for system installation unsuitable for installation, construction, alteration, and/or repair of such a system.

This approval is granted based on the laws of the State of North Carolina and the rules and regulations of the North Carolina Department of Human Resources, Division of Health Services and the Mecklenburg County Health Commission which were in effect on the date of issuance and is void if at any time in the future, prior to completion of the system, these laws, rules and regulations are changed such that this approval would not have been granted had the new or revised laws, rules, and regulations been in effect on the issue date.

Soil Scientist
EHD-S-76

Environmental Health Director or
Authorized Section Head

Environmental Health Department's Copy

DEPARTMENT OF
ENVIRONMENTAL HEALTH
MECKLENBURG COUNTY,
NORTH CAROLINA

SITE EVALUATION

S.I.R. NO. 20137

T.C. NO. PO 017-832-02

(Ground Absorption Sewage Disposal)

OWNER: DONCO PROPERTIES, INC. PLAT NO:
ADDRESS: 1720 E. INDEPENDENCE BLVD LOT SIZE: 24150 .55
CHARLOTTE 28205
LOCATION OF SITE: Johnsboro Lane

LOT 9

FACTORS	AREA 1	AREA 2	AREA 3	AREA 4
1. SLOPE (%)	S PS -2-10 U	S PS U	S PS U	S PS U
2. SOIL TEXTURE (12-36 inches) Sandy, Loamy, Clayey (Note 2-1 Clay)	S PS Clayey U	S PS U	S PS U	S PS U
3. SOIL STRUCTURE (12-36 inches)	S PS Blocky U	S PS U	S PS U	S PS U
4. SOIL DEPTH (inches)	S PS 40-45 U	S PS U	S PS U	S PS U
5. RESTRICTIVE HORIZONS (Inches) (Impervious strata, Rock)	S PS NONE U	S PS U	S PS U	S PS U
6. SOIL DRAINAGE/GROUNDWATER (external and internal)	S PS Adequate U	S PS U	S PS U	S PS U
7. OTHER (Specify)	S PS U	S PS U	S PS U	S PS U

8. SOIL GROUP IIa

9. SITE CLASSIFICATION P. suitable

10. SOIL SERIES Cecil

S - Suitable PS - Provisionally Suitable U - Unsuitable

**See Diagram on Back (includes: soil areas, property lines, roads, streams, gullies, wet areas, fill areas, wells, water bodies, slopes)

Recommendations/Comments:

Described by: W. B. Ramsey
Title: Soil Scientist

Date: 11-2-83

EHD 539 (Revised: 6/82)

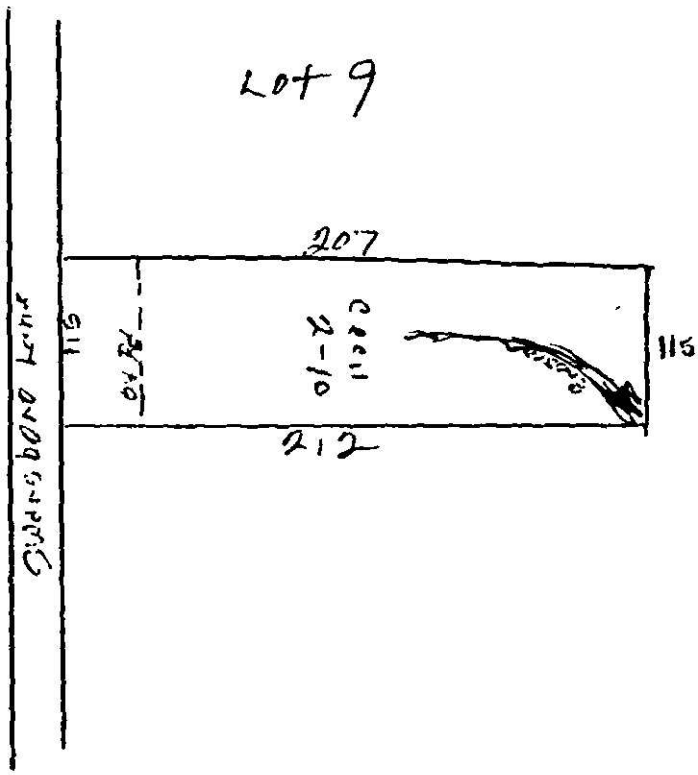
Lot 9
207
115
212
115
Cecil
2-10
Gwensboro Lane

Date Received 6-20-84

RECEIVED
JUN 20 1984
MECKLENBURG COUNTY DEPARTMENT OF ENVIRONMENTAL HEALTH

CAR(S) Application No. 20187

T. C. No. PO 017-232-02

Map Date L

MECKLENBURG COUNTY
DEPARTMENT OF ENVIRONMENTAL HEALTH

Application for an
Installation, Construction, Alteration, and/or Repair Permit
(Individual Septic Tank System with Subsurface, Soil Absorption, Effluent Discharge)

The owner of that property described hereinafter hereby applies to the Mecklenburg County Department of Environmental Health for a permit to:

1) ✓ Install or Construct 2) ____ Alter or Repair an individual septic tank wastewater treatment system with a subsurface, soil absorption, effluent discharge.

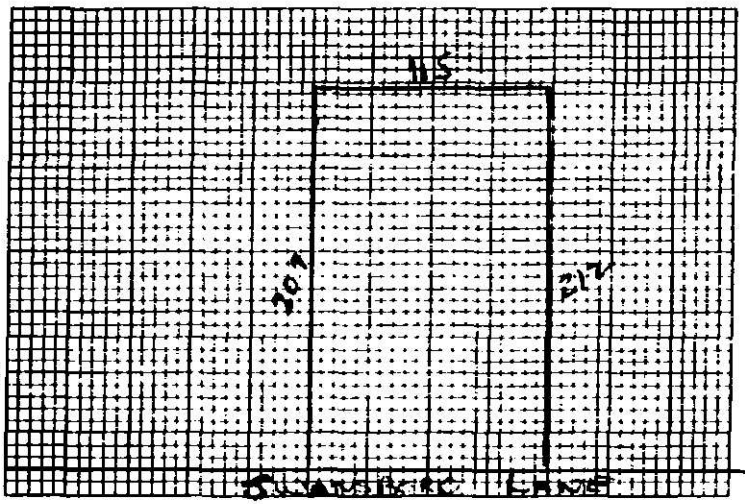

3) PLOT PLAN (ACCURATELY DIMENSIONED)

Mobile Home ✓ Yes ____ No
Residence ____ Yes ____ No

4) No. of Bedrooms 3
5) Business Use — Max No Employees ____
6) Washing Machine ✓ Yes ____ No
7) Garbage Disposal ____ Yes ✓ No
8) Dishwasher ✓ Yes ____ No
9) Water Supply
A) Individual Well ✓
B) Governmental System ____
C) Community System:
1 Well source ____
2 Governmental source ____
10) Sewage System
House located within 200 feet of public sewer ____ Yes ✓ No
House located within 200 feet of community sewer ____ Yes ✓ No
11) FHA Case No. ____
12) VA Case No. ____

13) NAME OF OWNER Davis (LAST) Properties (FIRST) Inc. (MIDDLE)

14) ADDRESS OF OWNER 5201 Monroe Rd

15) PHONE NO. Home ____ Office 567-9836

16) LOCATION OF SYSTEM 11908 Swansboro Ln. (STREET OR COUNTY ROAD)

17) SUBDIVISION Yorkdale Lot No. 9 Block No. ____

Map Book No. ____ Page No. ____

18) DEED REFERENCE — DEED BOOK ____ AT PAGE ____

19) HAS A SOIL INVESTIGATION BEEN RUN? ✓ YES ____ NO DATE RUN 11-4-83

20) PTR NUMBER (See Instructions) ____

The undersigned person hereby agrees that he has read the foregoing application and that the contents of same are true. It is understood that any permit applied for herein shall be void and of no effect if any of the above facts are not true.

6-19-84
DATE OF APPLICATION

Robert A. Camadey
OWNER

EHD-S-76

Environmental Health Department's Copy

Department Of Building Standards
And Code Enforcement

12-1-83

Environmental Health Department
[illegible]
[illegible]

Attention: Mr. [illegible]

Subject: [illegible]

Dear Mr. [illegible]:

The parcel of land located on Denbright Rd.
and further identified by the parcel number 017-[illegible]-02
is zoned RU (RURAL).

Permitted uses in this district include: [illegible]
lots must have a minimum of 15,000 ft

If this office can be of further assistance, please contact us.

Sincerely,

[illegible]

[illegible]

