Pond Pre-modify in Feb 1990

APPLICATION FOR AN IMPROVEMENT PERMIT

HEALTH DEPARTMENT
ENVIRONMENTAL HEALTH DIVISION
1200 BLYTHE BOULEVARD
CHARLOTTE, NC 28203
PHONE (704) 376-4603

Mecklenburg County services are available without regard to ethnic origin, sex, or disability.

(OFFICE USE ONLY)

FILE: 21429

TC:

SERIAL: № 20257 ☐ L ☑ CRT

JOB LOCATION

① ADDRESS: 14620 Eagle [illegible] (STREET NO. / STREET) ② FILE:

③ JURISDICTION: ④ TAX PARCEL NO.: P013[illegible]

⑤ SUBDIVISION: [illegible] ⑥ LOT: [illegible] ⑦ BLOCK:

OWNER

⑧ NAME: Larry Junior Perkins (FIRST) (MIDDLE) (LAST)

⑨ MAILING ADDRESS: [illegible] Lawn Pond Lane

⑩ CITY: Charlotte ⑪ STATE: NC ⑫ ZIP: 28212

⑬ PHONE: (WORK) 392-6[illegible] ⑭ (HOME) 532-8302

REQUEST

This request is for a(n):

⑮ ☑ New permit ⑰ ☐ Authorization for mobile home exchange

⑯ ☐ Repair or alteration permit ⑱ ☐ Other (specify)

DESIGN CRITERIA

System will serve:

⑲ ☐ Residence ⑳ ☑ Mobile home ㉑ ☐ Business or place of public assembly

㉒ Number of bedrooms? 4 ㉕ Type?

㉓ Maximum occupancy? 6 ㉖ Maximum number of employees?

㉔ Basement? ☐ yes ☑ no ㉗ Maximum number of seats?

WATER SUPPLY

㉘ Water supply from (present or proposed):

A ☑ Individual well

B ☐ Municipal system

C ☐ Community well

D ☐ Community system

㉙ The undersigned, owner of the property described above as the "JOB LOCATION" has read the foregoing application, acknowledges that the contents of same are true, and authorizes agents of the MECKLENBURG COUNTY HEALTH DEPARTMENT to enter onto the property for the purpose of processing this request.

Signed: Palma M. Perkins
Larry J. Perkins

Date: 10-11-90

IMPROVEMENT PERMIT

The undersigned, an authorized agent of the MECKLENBURG COUNTY HEALTH DEPARTMENT, certifies that the Department has approved the Request for the Job Location contained in this document. This approval is granted in accordance with the provisions of Laws And Rules For Sanitary Sewage Collection, Treatment And Disposal in effect at the time of issuance of the permit and is subject to the following provisions:

... No work shall be conducted on the septic tank system until an Installation, Construction, Alteration and/or Repair permit is issued by this Department

... This permit is not transferable, and shall become null and void 36 months from the date of issuance.

[signature] RS 12/10/90
Environmental Date

[signature], RS 12/10/90
Director or Authorized Section Head Date

*This permit must be signed by the Director of Mecklenburg County Health Department or an authorized section head in order to be valid.

Fees were paid for this permit February 28, 1990

This is a revised application per Judy Kiere request due to change in plans.

Paima Perkins

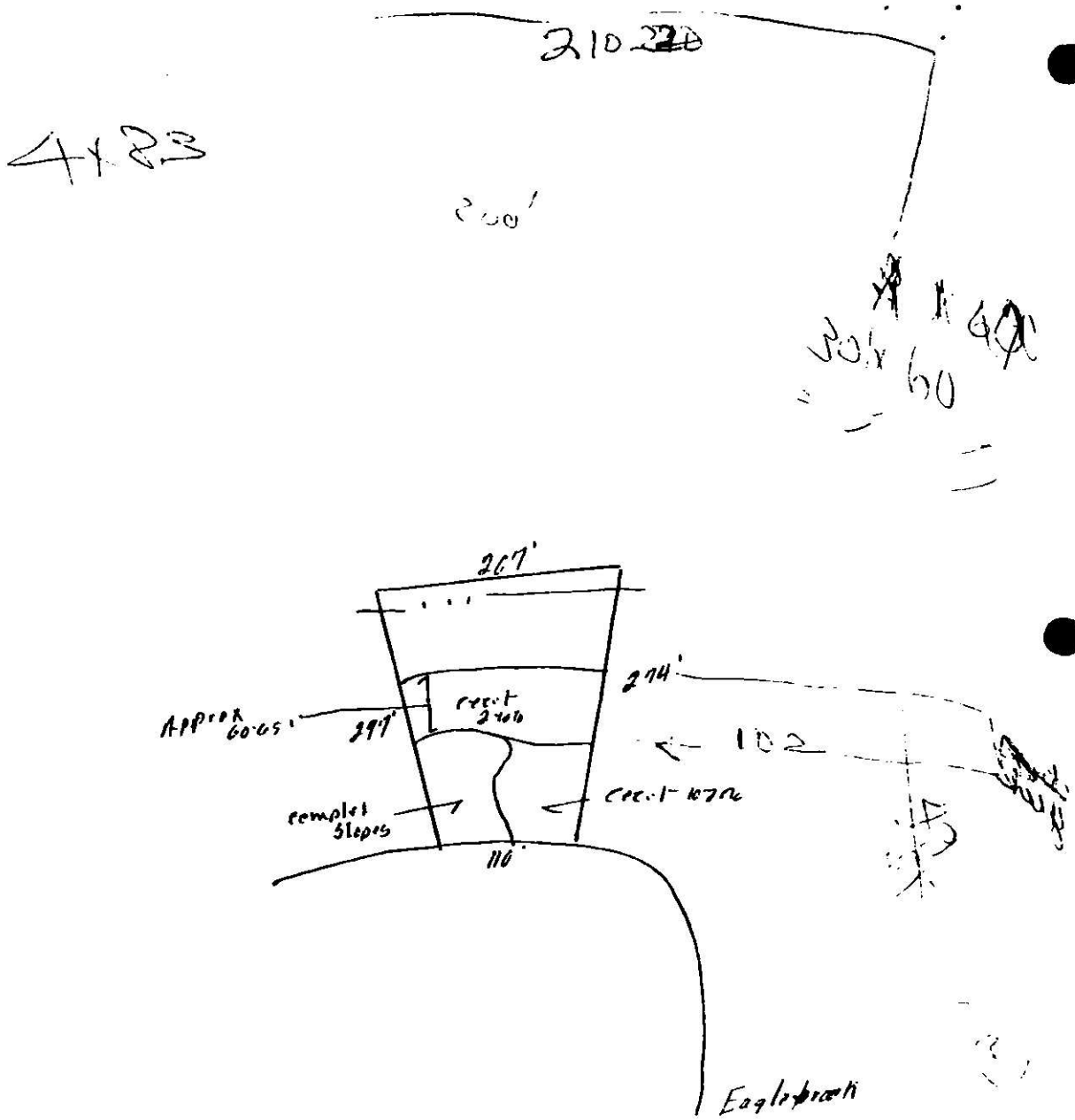

210
4x83
267'
274'
Approx 60-65'
297'
102
complex slopes
110'
Eagle brook

DEPARTMENT OF
ENVIRONMENTAL HEALTH
MECKLENBURG COUNTY,
NORTH CAROLINA

SITE EVALUATION

S.I.R. NO. 21729

T.C. NO. [illegible]

(Ground Absorption Sewage Disposal)

OWNER: [illegible] Estates, Inc.
ADDRESS: [illegible]
[illegible]
LOCATION OF SITE: [illegible]

PLAT NO: [illegible]
LOT SIZE: [illegible]

FACTORS	AREA 1	AREA 2	AREA 3	AREA 4
1. SLOPE (%)	S 2-10% / PS 10-20% / U	S / PS Complex / U Slopes	S / PS — / U	S / PS / U
2. SOIL TEXTURE (12-36 inches) Sandy, Loamy, Clayey (Note 2-1 Clay)	S / PS Clay / U	S / PS — / U	S / PS — / U	S / PS / U
3. SOIL STRUCTURE (12-36 inches)	S / PS Blocky / U	S / PS — / U	S / PS — / U	S / PS / U
4. SOIL DEPTH (inches)	S / PS 36-40" / U	S / PS <36" / U	S / PS — / U	S / PS / U
5. RESTRICTIVE HORIZONS (Inches) (Impervious strata, Rock)	S / PS >36" / U	S / PS <36" / U	S / PS — / U	S / PS / U
6. SOIL DRAINAGE/GROUNDWATER (external and internal)	S >36" to / PS ground / U water	S Eroded / PS / U	S Drainage- / PS way / U Depression	S / PS / U
7. OTHER (Specify)	S / PS Limited Area / U	S / PS / U	S / PS / U	S / PS / U
8. SOIL GROUP	WA	—	—	
9. SITE CLASSIFICATION	Provisionally Suitable	Complex ~~Slopes~~ unsuitable	unsuitable	
10. SOIL SERIES	Cecil-like	Complex Slopes	Drainageway - Depression	

S - Suitable PS - Provisionally Suitable U - Unsuitable

**See Diagram on Back (includes: soil areas, property lines, roads, streams, gullies, wet areas, fill areas, wells, water bodies, slopes)

Recommendations/Comments: Limited area may need surface diversion on high side of drainfield

Described by: William R. Martin
Title: Soil Scientist

Date: 1-15-85

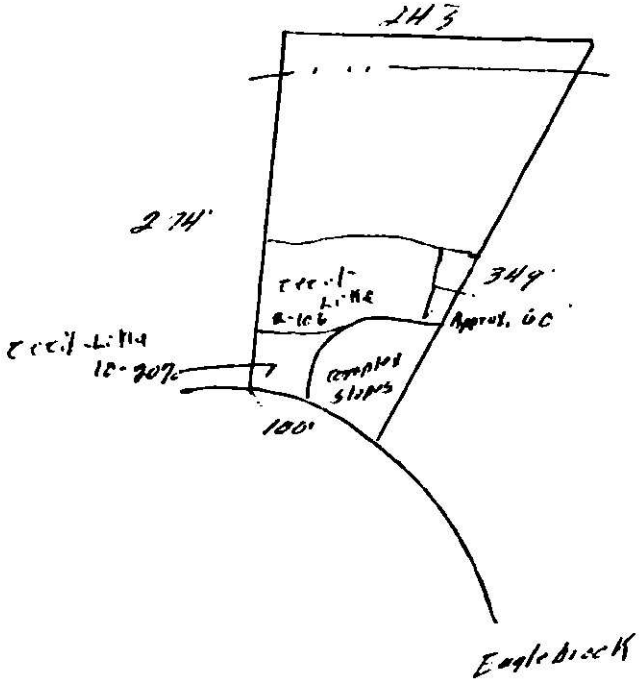
243
274'
349'
Approx. 60'
complex slopes
100'
Eagle Brook

INSTALLATION, CONSTRUCTION, ALTERATION, AND/OR REPAIR PERMIT

HEALTH DEPARTMENT
ENVIRONMENTAL HEALTH DIVISION
1200 BLYTHE BOULEVARD
CHARLOTTE, NC 28203
PHONE (704) 376-4603

FILE: [illegible] DATE: 6-11-91

TC: _____ ☐ L

SERIAL Nº 15074

Permission is hereby given to ✓ Install or Construct, _____ Alter or Repair the individual septic tank wastewater treatment system with subsurface, soil absorption, effluent discharge as specified herein at the described location. This permit is granted based upon the information supplied in the application dated 6-3-91. All work shall be completed on or before 7-1-91, after which date this permit shall be null and void. The system shall meet all of the construction requirements of 10 NCAC 10A 1900 which are in effect on the date of the granting of this permit. A Certificate of Completion or an Operation Permit must be obtained from the Mecklenburg County Health Department before any system can be covered up or placed into service. The issuance of this permit does not in any way guarantee that the system anticipated to be constructed will operate properly, or relieve any person now or hereafter owning, controlling or using such system from any liability resulting from the failure of the system to operate properly.

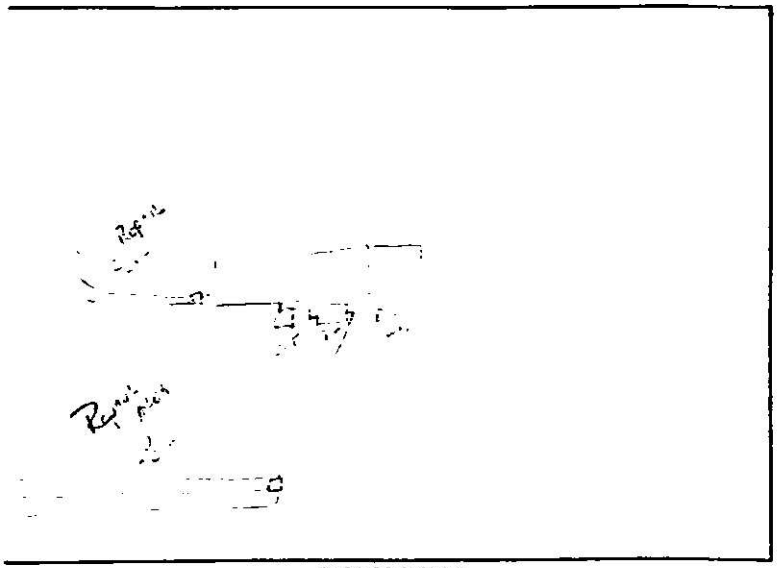

PLOT OF SYSTEM

Liquid Capacity of Septic Tank 1000 gallons

Liquid Capacity of Dosing Tank 1000 gallons

Tank Construction [illegible]

Absorption and/or Nitrification Lines:

Trench Width 3 feet

Total Line Length 300/150 feet

Number of Lines 4/2

Depth of Stone 1 inches

Distance from House 4 feet

Distance from Property Line 10 feet

Distance from Well 60 feet

NAME OF OWNER [illegible]

LOCATION OF PROPERTY [illegible]

Comments: [illegible]

Division or Section Head

Environmentalist

* If this permit is for the installation or construction of a new system, it must be signed by the division or a section head of the Mecklenburg County Health Department in order to be valid. Only the signature of the Environmentalist is required where an existing system is being altered or repaired.

WHITE - HEALTH DEPARTMENT'S COPY • CANARY - ENVIRONMENTALIST'S COPY • PINK - OWNER OR AGENT'S COPY

APPLICATION FOR AN IMPROVEMENT PERMIT

HEALTH DEPARTMENT
ENVIRONMENTAL HEALTH DIVISION
1200 BLYTHE BOULEVARD
CHARLOTTE, NC 28203
PHONE (704) 376-4603

Mecklenburg County services are available without regard to ethnic origin, sex, or disability.

(OFFICE USE ONLY)
FILE: 21729
TC: _____
SERIAL: № 20250 ☐ L ☐ CRT

JOB LOCATION

① ADDRESS: 14620 (STREET NO.) Eaglebrook (STREET) Dr. Charlotte ② FILE: _____
③ JURISDICTION: _____ ④ TAX PARCEL NO.: PO 139-151-06
⑤ SUBDIVISION: Clear Creek Estates ⑥ LOT: 14, 15 ⑦ BLOCK: _____

OWNER

⑧ NAME: Larry (FIRST) Junior (MIDDLE) Perkins (LAST)
⑨ MAILING ADDRESS: 5315 Farm Pond Lane
⑩ CITY: Charlotte ⑪ STATE: NC ⑫ ZIP: 28212
⑬ PHONE: (WORK) 392-6175 ⑭ (HOME) 532-8302

REQUEST

This request is for a(n):

⑮ ☑ New permit
⑯ ☐ Repair or alteration permit
⑰ ☐ Authorization for mobile home exchange
⑱ ☐ Other (specify) _____

DESIGN CRITERIA

System will serve:

⑲ ☐ Residence ⑳ ■ Mobile home
㉑ ☐ Business or place of public assembly
㉒ Number of bedrooms? 3
㉓ Type? _____
㉔ Maximum occupancy? 10
㉕ Maximum number of employees? _____
㉖ Basement? ☐ yes ■ no
㉗ Maximum number of seats? _____

WATER SUPPLY

㉘ Water supply from (present or proposed):

A ■ Individual well
B ☐ Municipal system
C ☐ Community well
D ☐ Community system

㉙ The undersigned, owner of the property described above as the "JOB LOCATION" has read the foregoing application, acknowledges that the contents of same are true, and authorizes agents of the MECKLENBURG COUNTY HEALTH DEPARTMENT to enter onto the property for the purpose of processing this request.

Signed: Larry Junior Perkins
Date: 1-28-90

IMPROVEMENT PERMIT

The undersigned, an authorized agent of the MECKLENBURG COUNTY HEALTH DEPARTMENT, certifies that the Department has approved the Request for the Job Location contained in this document. This approval is granted in accordance with the provisions of Laws And Rules For Sanitary Sewage Collection, Treatment And Disposal in effect at the time of issuance of the permit and is subject to the following provisions:

... No work shall be conducted on the septic tank system until an Installation, Construction, Alteration and/or Repair permit is issued by this Department.

... This permit is not transferable, and shall become null and void 36 months from the date of issuance.

Environmentalist / Date

Director or Authorized Section Head / Date

*This permit must be signed by the Director of Mecklenburg County Health Department or an authorized section head in order to be valid.

INSTALLATION, CONSTRUCTION, ALTERATION, AND/OR REPAIR PERMIT

HEALTH DEPARTMENT
ENVIRONMENTAL HEALTH DIVISION
1200 BLYTHE BOULEVARD
CHARLOTTE, NC 28203
PHONE (704) 376-4603

FILE: 21729/21730 DATE: 3/18/91

TC: PC 139-151-06 ☐ L

SERIAL № 14766

Permission is hereby given to ✓ Install or Construct, Alter or Repair the individual septic tank wastewater treatment system with subsurface, soil absorption, effluent discharge as specified herein at the described location. This permit is granted based upon the information supplied in the application dated 10/[illegible]. All work shall be completed on or before 4/18/91, after which date this permit shall be null and void. The system shall meet all of the construction requirements of 10 NCAC 10A .1900 which are in effect on the date of the granting of this permit. A Certificate of Completion or an Operation Permit must be obtained from the Mecklenburg County Health Department before any system can be covered up or placed into service. The issuance of this permit does not in any way guarantee that the system anticipated to be constructed will operate properly, or relieve any person now or hereafter owning, controlling or using such system from any liability resulting from the failure of the system to operate properly.

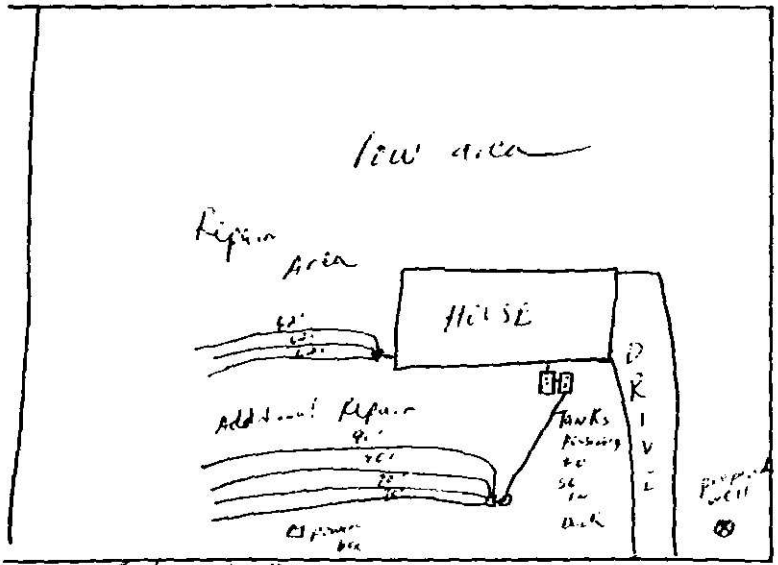

PLOT OF SYSTEM

Liquid Capacity of Septic Tank 1500 gallons

Liquid Capacity of Dosing Tank 1000 gallons

Tank Construction PCC

Absorption and/or Nitrification Lines:

Trench Width 3 feet

Total Line Length 360+186 feet

Number of Lines 4 + 3

Depth of Stone 12" inches

Distance from House 5 feet

Distance from Property Line >10 feet

Distance from Well >60' feet

NAME OF OWNER Larry Junior Perkins

LOCATION OF PROPERTY 14620 Eagle brook Dr

Comments: Septic 4 Trenches x 90' long x 3' wd x 12' stone
washer 3 trenches x 60' long x 3' wd x 12' stone Keep well >60' from septic system

Division or Section Head

Philip S. Walker R.S.
Environmentalist

* If this permit is for the installation or construction of a new system, it must be signed by the division or a section head of the Mecklenburg County Health Department in order to be valid. Only the signature of the Environmentalist is required where an existing system is being altered or repaired.

WHITE - HEALTH DEPARTMENT'S COPY • CANARY - ENVIRONMENTALIST'S COPY • PINK - OWNER OR AGENT'S COPY

PROPOSED PLOT PLAN

HEALTH DEPARTMENT
ENVIRONMENTAL HEALTH DIVISION
1200 BLYTHE BOULEVARD
CHARLOTTE, NC 28203
PHONE (704) 376-4603

FILE: 21727 + 21730

TC: _____

Draw in and name all roads adjoining the property. Draw in and accurately dimension the lot concerned. Accurately indicate property boundaries, proposed and/or existing structures and driveways, underground utilities, and wells and springs within 100 feet of the proposed building or drainfield.

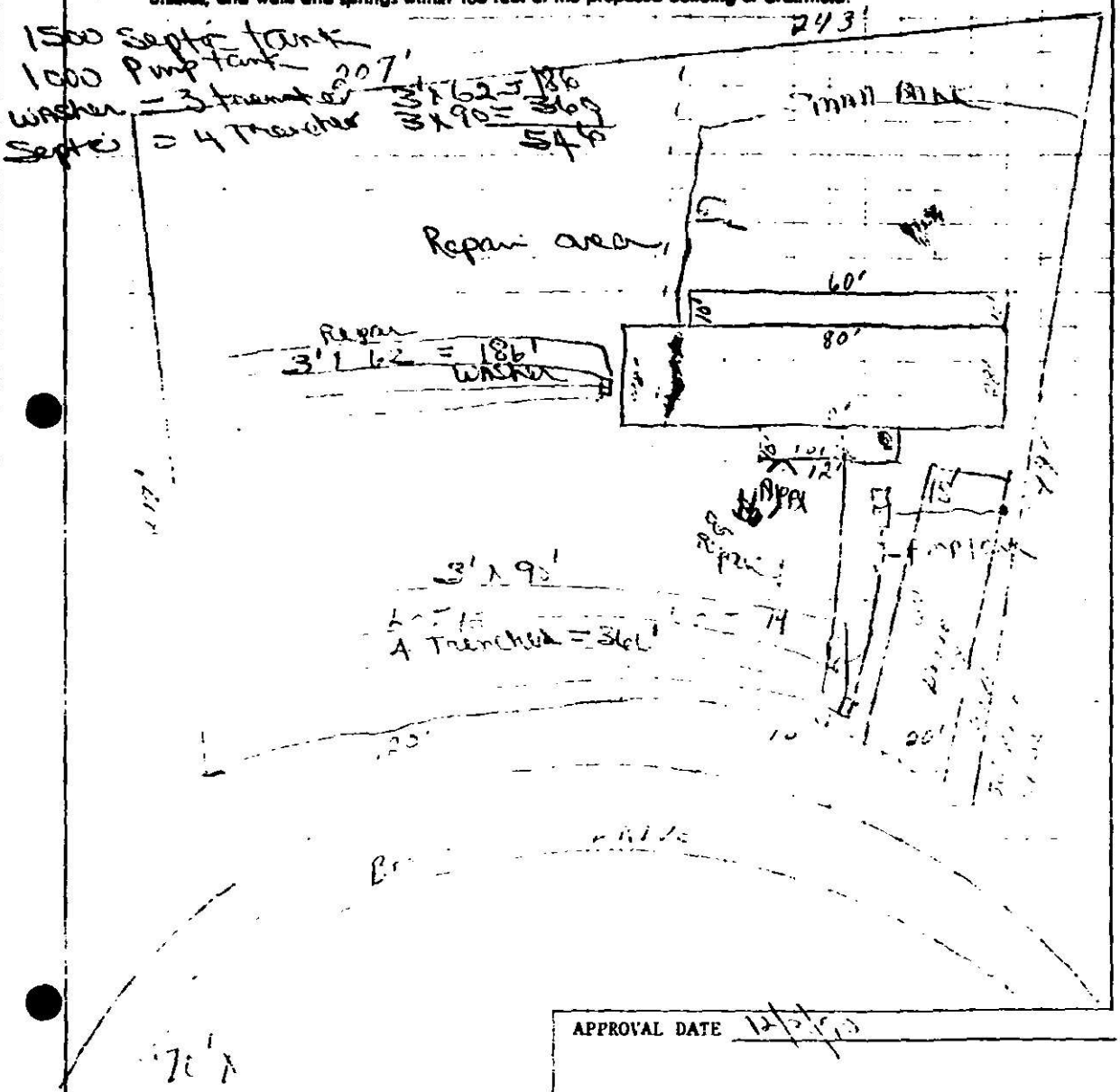

APPROVAL DATE 12/2/93

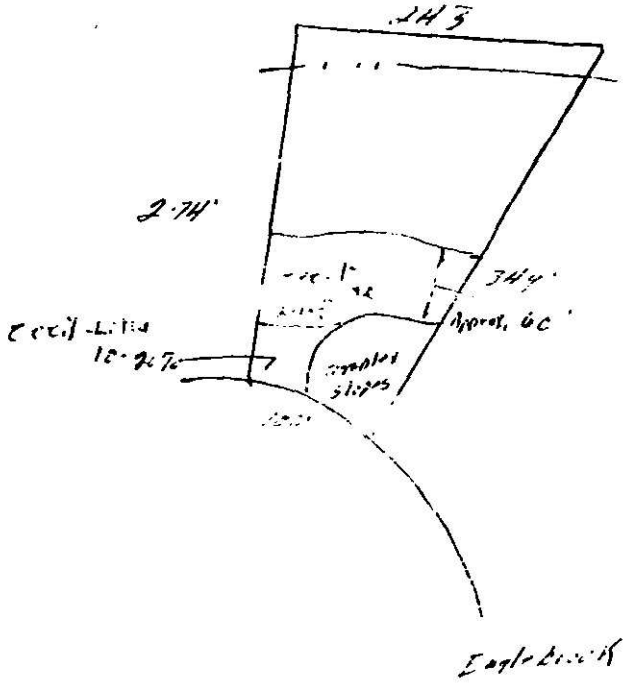
2·74'
Approx. 60'
Eagle Brook

DEPARTMENT OF
ENVIRONMENTAL HEALTH
MECKLENBURG COUNTY,
NORTH CAROLINA

SITE EVALUATION

S.I.R. NO. 21[illegible]

T.C. NO. [illegible]

(Ground Absorption Sewage Disposal)

OWNER: [illegible]
ADDRESS: [illegible]
[illegible]
LOCATION OF SITE: [illegible]

PLAT NO: [illegible]
LOT SIZE: [illegible]

FACTORS	AREA 1	AREA 2	AREA 3	AREA 4
1. SLOPE (%)	S PS [illegible] U	S PS Complex U [illegible]	S PS — U	S PS U
2. SOIL TEXTURE (12-36 inches) Sandy, Loamy, Clayey (Note 2-1 Clay)	S PS [illegible] U	S PS — U	S PS — U	S PS U
3. SOIL STRUCTURE (12-36 inches)	S PS Blocky U	S PS — U	S PS — U	S PS U
4. SOIL DEPTH (inches)	S PS [illegible] U	S PS <36" U	S PS — U	S PS U
5. RESTRICTIVE HORIZONS (Inches) (Impervious strata, Rock)	S PS [illegible] U	S PS <36" U	S PS U	S PS U
6. SOIL DRAINAGE/GROUNDWATER (external and internal)	S PS [illegible] U	S PS U	S Drainage-way PS [illegible] U	S PS U
7. OTHER (Specify)	S PS [illegible] U	S PS U	S PS U	S PS U
8. SOIL GROUP	[illegible]		—	
9. SITE CLASSIFICATION	[illegible]	[illegible]	[illegible]	
10. SOIL SERIES	[illegible]	[illegible]	[illegible]	

S - Suitable PS - Provisionally Suitable U - Unsuitable

**See Diagram on Back (includes: soil areas, property lines, roads, streams, gullies, wet areas, fill areas, wells, water bodies, slopes)

Recommendations/Comments: [illegible]

Described by: [illegible]
Title: [illegible]

Date: [illegible]

PROPOSED PLOT PLAN

HEALTH DEPARTMENT
ENVIRONMENTAL HEALTH DIVISION
1200 BLYTHE BOULEVARD
CHARLOTTE, NC 28203
PHONE (704) 376-4803

FILE: 21729 + 21730

TC: _____

Draw in and name all roads adjoining the property. Draw in and accurately dimension the lot concerned. Accurately indicate property boundaries, proposed and/or existing structures and driveways, underground utilities, and wells and springs within 100 feet of the proposed building or drainfield.

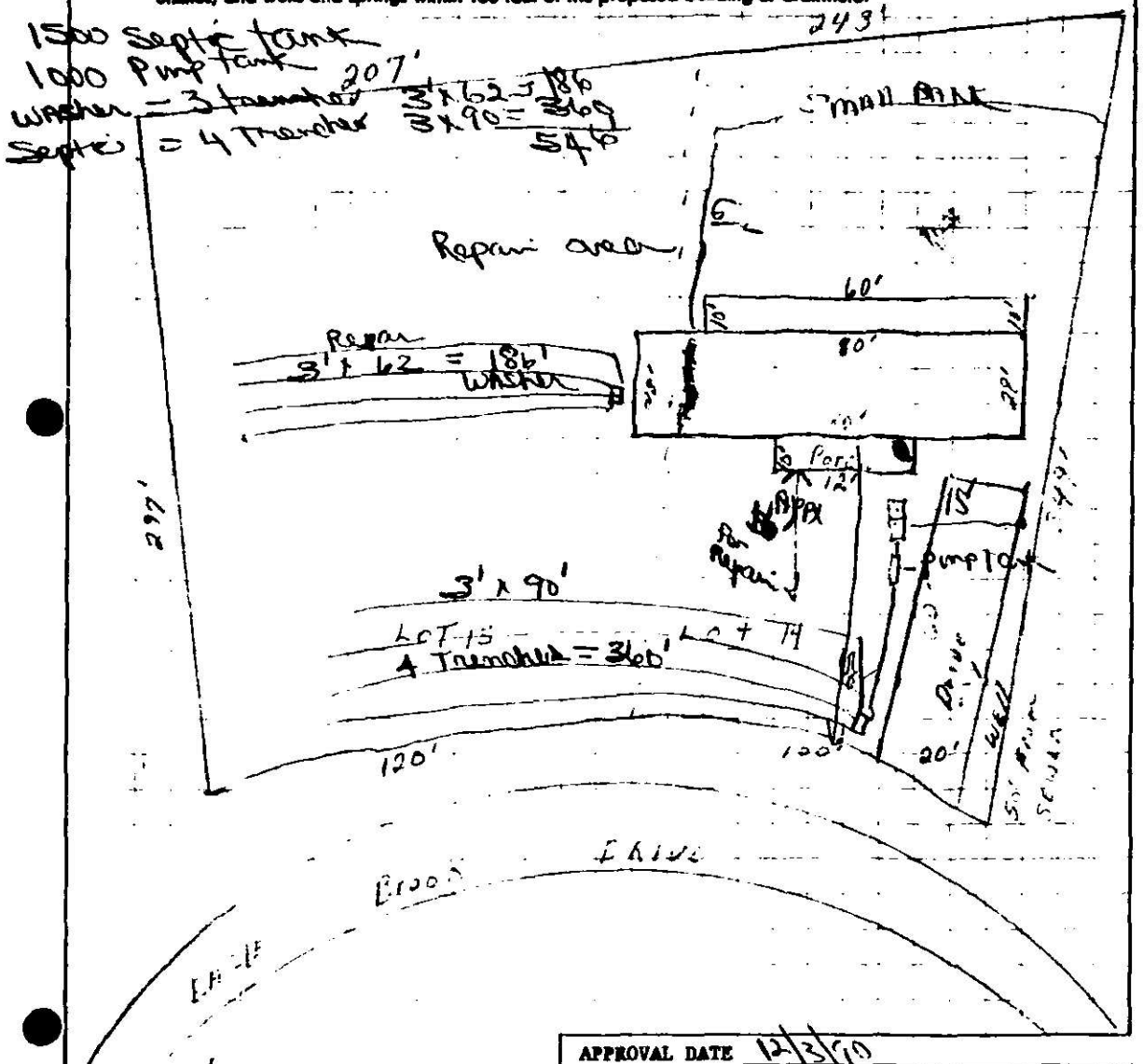

APPROVAL DATE 12/3/10

White - Health Department's Copy Canary - Environmentalist's Copy Pink - Owner's Copy

PROPOSED PLOT PLAN

HEALTH DEPARTMENT
ENVIRONMENTAL HEALTH DIVISION
1200 BLYTHE BOULEVARD
CHARLOTTE, NC 28203
PHONE (704) 378-4603

FILE: 21727 + 21730

TC: _____

Draw in and name all roads adjoining the property. Draw in and accurately dimension the lot concerned. Accurately indicate property boundaries, proposed and/or existing structures and driveways, underground utilities, and wells and springs within 100 feet of the proposed building or drainfield.

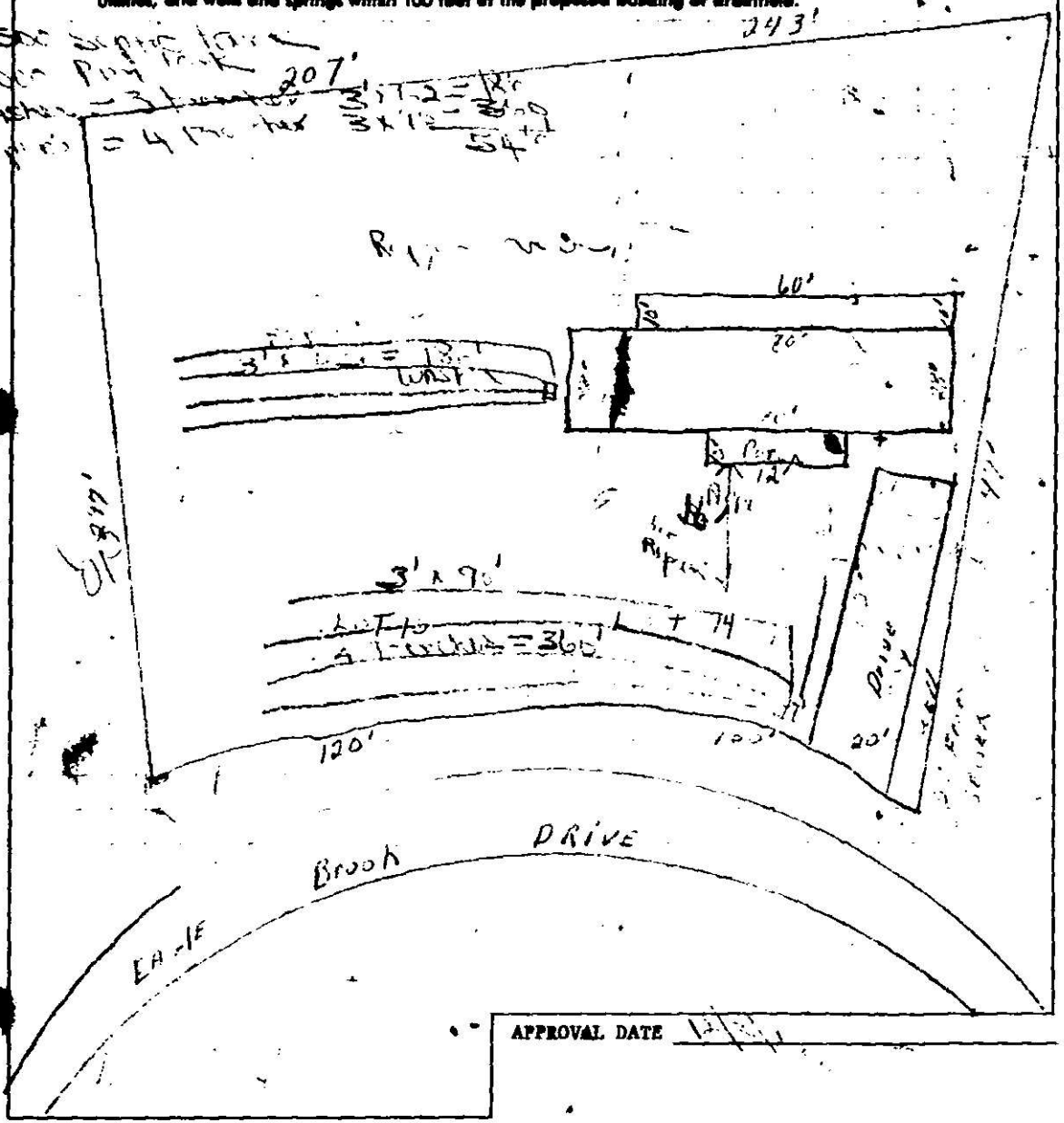

APPROVAL DATE _____

White - Health Department's Copy Canary - Environmentalist's Copy Pink - Owner's Copy

DEPARTMENT OF
ENVIRONMENTAL HEALTH
MECKLENBURG COUNTY,
NORTH CAROLINA

SITE EVALUATION

S.I.R. NO. 21729

T.C. NO. [illegible]

(Ground Absorption Sewage Disposal)

OWNER: [illegible] Estates, Inc.
ADDRESS: [illegible]
[illegible]
LOCATION OF SITE: [illegible]

PLAT NO: [illegible]
LOT SIZE: [illegible]

FACTORS	AREA 1	AREA 2	AREA 3	AREA 4
1. SLOPE (%)	S 2-10% to 2-6% / PS / U	S / PS Complex slopes / U	S / PS — / U	S / PS / U
2. SOIL TEXTURE (12-36 inches) Sandy, Loamy, Clayey (Note 2-1 Clay)	S / PS Clay / U	S / PS — / U	S / PS — / U	S / PS / U
3. SOIL STRUCTURE (12-36 inches)	S / PS Blocky / U	S / PS — / U	S / PS — / U	S / PS / U
4. SOIL DEPTH (inches)	S / PS 36-40" / U	S / PS <36" / U	S / PS — / U	S / PS / U
5. RESTRICTIVE HORIZONS (Inches) (Impervious strata, Rock)	S / PS >36" / U	S / PS <36" / U	S / PS / U	S / PS / U
6. SOIL DRAINAGE/GROUNDWATER (external and internal)	S >36" to ground water / PS / U	S Faded / PS / U	S Drainage-way Depression / PS / U	S / PS / U
7. OTHER (Specify)	S / PS Limited Area / U	S / PS / U	S / PS / U	S / PS / U
8. SOIL GROUP	16 A	—	—	
9. SITE CLASSIFICATION	Provisionally suitable	Complex slopes, unsuitable	unsuitable	
10. SOIL SERIES	Cecil Lake	Complex [illegible]	Drainage-way Depression	

S - Suitable PS - Provisionally Suitable U - Unsuitable

**See Diagram on Back (includes: soil areas, property lines, roads, streams, gullies, wet areas, fill areas, wells, water bodies, slopes)

Recommendations/Comments: [illegible]

Described by: William R. [illegible]
Title: Soil Scientist

Date: 1-15-85

14

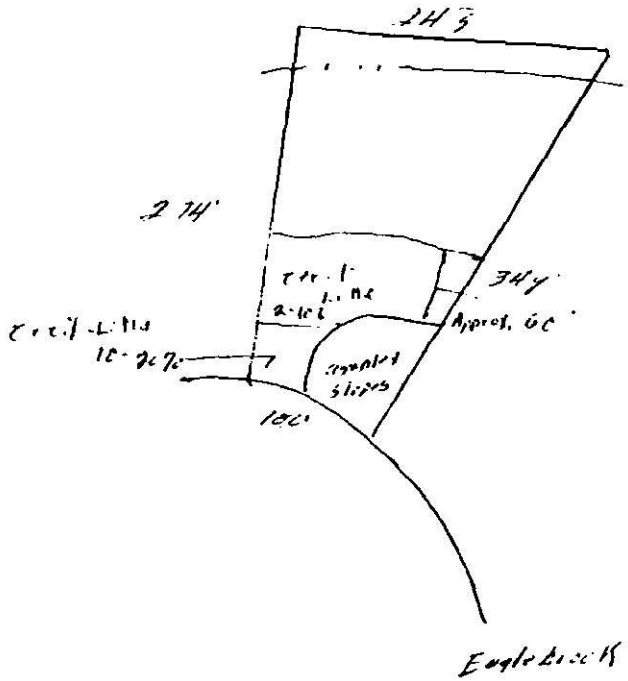
Approx. 60'
Eagle Rock

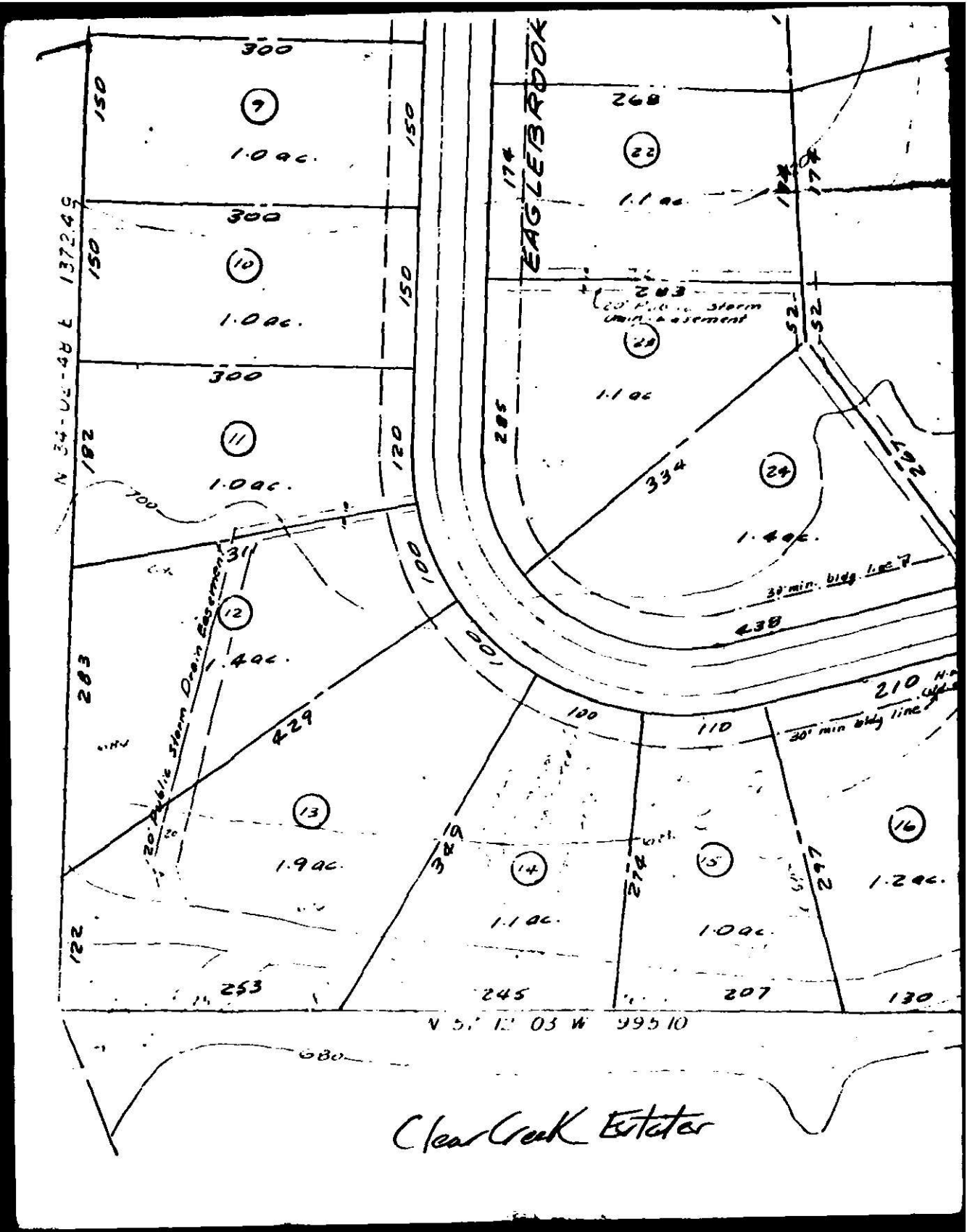
EAGLEBROOK
300
150
9
1.0 ac.
10
1.0 ac.
11
1.0 ac.
12
1.4 ac.
13
1.9 ac.
14
1.1 ac.
15
1.0 ac.
16
1.2 ac.
268
22
1.1 ac.
283
23
1.1 ac
24
1.4 ac.
285
334
438
210
100
110
429
349
274
297
283
122
253
245
207
130
182
700
311
120
100
174
52
30' min. bldg. line
20' Public Storm Drain Easement
N 34-02-48 E 1372.49
N 57 12 03 W 995.10
680
Clear Creek Estates

MECKLENBURG COUNTY HEALTH DEPARTMENT
ENVIRONMENTAL HEALTH DIVISION

CHARGE SLIP

Date: 2/7/90

Name/Company: [illegible]

Sanitation _____

Vector Control _____

O.P.W.D. _____

Service: [illegible]

MECKL... HEALTH D... ENVIRONMENTAL HEALTH DIVISION
PAID

FEB 7 1990

Fee: $ _____

NOTICE:

A processing fee of $15.00 will be charged for all returned checks in accordance with N.C. General Statute 25-3-512.

Applied to improvement application voided 2/28/90

Completed by

Collected by

100 [illegible] Tryon St.

DATE: 3/6/89

TO: [illegible] ENVIRONMENTAL HEALTH

FROM: [illegible]

EHD FILE: 21729 [illegible] Meck

PARCEL NUMBER: 139-332-24

ASSIGNED ADDRESS: 14616 Eaglebrook Dr.

EXISTING [illegible]: Lot 14

PROJECT [illegible]: N/A

THE [illegible]

[illegible]

* [illegible] required to determine whether [illegible] the [illegible]



[illegible] Septic Tank - Mobile Home

NOTE: [illegible]

[illegible]

[illegible] Gigi

[illegible]

TO: ENVIRONMENTAL HEALTH DEPT.
BUILDING STANDARDS DEPT.
DEPT. OF ENVIRONMENTAL PROTECTION/
SOLID AND HAZARDOUS WASTE

DATE 2/7/90

FROM: COUNTY ENGINEERING DEPARTMENT

SED FILE _____ JURISDICTION CODE Meck

PARCEL NUMBER 139-332-23 + 24

ASSIGNED ADDRESS 14620 Eaglebrook Dr

EXISTING ADDRESS _____

PROJECT NAME Clear Creek Estates

THE ABOVE DESCRIBED LOCATION HAS BEEN CHECKED CONCERNING:

	APPROVED	DISAPPROVED
1. SUBDIVISION REGULATIONS	/ /	/ /*
2. FLOODWAY REGULATIONS	/ /	/ /*
3. EROSION CONTROL REGULATIONS	/ /	/ /*
4. PUBLIC UTILITY EASEMENT	/ /	/ /*

	PRESENT	NOT PRESENT
5. PUBLIC UTILITY EASEMENT	/ /*	/ /
6. PROPERTY FRONTS ON THOROUGHFARE	/ /*	/ /
7. DRIVEWAY PERMIT REQUIRED	/ /*	/ /

*If checked, further investigation will be required to determine whether a building permit can be issued by Building Standards for the site.

REMARKS: Septic tank

NOTE: THIS FORM MUST BE TURNED IN AT THE CASHIER'S OFFICE AT BUILDING STANDARDS WHEN PAYING PERMIT FEES.
A CERTIFICATE OF OCCUPANCY WILL NOT BE GRANTED UNTIL THE TRANSPORTATION DIVISION GRANTS FINAL APPROVAL ON DRIVEWAY(S).

SIGNED: Rob

OPWEAR 06-88

NEW ADDRESS / X/*

FORM 100

ENGINEERING

APPLICATION FOR SOIL INVESTIGATION

HEALTH DEPARTMENT
ENVIRONMENTAL HEALTH DIVISION
1200 BLYTHE BOULEVARD
CHARLOTTE, NC 28203
PHONE (704) 376-4603

(OFFICE USE ONLY)

FILE: 21729 + 21730

TC: _____

☐ PC ☐ REPT

JOB LOCATION

① ADDRESS: Eaglebrook Drive

② SUBDIVISION: Clear Creek Estates ③ LOT: 14 & 15 ④ BLOCK: _____

⑤ PARCEL REFERENCE: BOOK NO.: _____ PAGE NO.: _____ PARCEL NO.: P0134-151-04 P0134-151-05

⑥ DEED REFERENCE: BOOK NO.: _____ PAGE NO.: _____

OWNER

⑦ NAME: Larry (FIRST) Junior (MIDDLE) Perkins (LAST)

⑧ MAILING ADDRESS: 5315 Farm Pond Lane

⑨ CITY: Charlotte ⑩ STATE: NC ⑪ ZIP: 28212

⑫ PHONE: (WORK) 392-6172 (HOME) 532-8302

⑬ Accurately diagram and dimension lot.

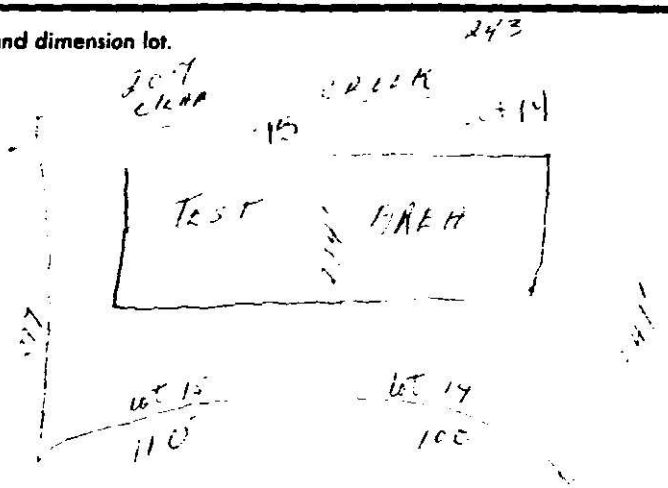

⑭ The undersigned, owner of the property described above as the "JOB LOCATION" has read the foregoing application, acknowledges that the contents of same are true, and authorizes agents of the MECKLENBURG COUNTY HEALTH DEPARTMENT to enter onto the property for the purpose of processing this request.

Signed: Larry Junior Perkins

Date: Feb 7, 1992

Mecklenburg County services are available without regard to ethnic origin, sex, or disability.

WHITE - HEALTH DEPARTMENT'S COPY • CANARY - ENVIRONMENTALIST'S COPY • PINK - OWNER'S COPY

APPLICATION FOR SOIL INVESTIGATION

HEALTH DEPARTMENT
ENVIRONMENTAL HEALTH DIVISION
1200 BLYTHE BOULEVARD
CHARLOTTE, NC 28203
PHONE (704) 376-4603

(OFFICE USE ONLY)

FILE: 21729 | 21730

TC: _____

☐ PC ☐ REPT

JOB LOCATION

① ADDRESS: Eagle Dr. Drive

② SUBDIVISION: [illegible] ③ LOT: [illegible] ④ BLOCK: _____

⑤ PARCEL REFERENCE: BOOK NO.: _____ PAGE NO.: _____ PARCEL NO.: [illegible]

⑥ DEED REFERENCE: BOOK NO.: _____ PAGE NO.: _____

OWNER

⑦ NAME: Larry (FIRST) [illegible] (MIDDLE) [illegible] (LAST)

⑧ MAILING ADDRESS: [illegible]

⑨ CITY: [illegible] ⑩ STATE: [illegible] ⑪ ZIP: [illegible]

⑫ PHONE: (WORK) [illegible] (HOME) [illegible]

⑬ Accurately diagram and dimension lot.

lots already investigated
referred
W. R. M.
2-15-90



⑭ The undersigned, owner of the property described above as the "JOB LOCATION" has read the foregoing application, acknowledges that the contents of same are true, and authorizes agents of the MECKLENBURG COUNTY HEALTH DEPARTMENT to enter onto the property for the purpose of processing this request.

Signed: _____

Mecklenburg County services are available without regard to ethnic origin, sex, or disability.

Date: _____

WHITE - HEALTH DEPARTMENT'S COPY • CANARY - ENVIRONMENTALIST'S COPY • PINK - OWNER'S COPY

MECKLENBURG COUNTY
DEPARTMENT OF ENVIRONMENTAL HEALTH
1200 BLYTHE BOULEVARD
CHARLOTTE, NORTH CAROLINA 28203

SIR. NO. 21729
T.C. NO. PO 139-151-06
DATE: 1-15-85

Clear Creek Estates, Inc.
1740 E. Independence Boulevard
Charlotte, NC 28205

RE: Property located at Coble Rd., Lot 14, Blk. II

Dear Sirs:

At your request, a field investigation was conducted on the property designated above. The soils on the property were found to contain a limited area of provisionally suitable soil for the installation of a ground absorption sewage disposal system. A copy of the site evaluation report is enclosed for your information.

Should you desire to file for permission to install a ground absorption sewage disposal system, please submit plot plans for the proposed construction, well, and ground absorption sewage disposal system to this office. They will be reviewed and if it is found that there is an adequate area of provisionally suitable soil to accommodate the proposed installation, an Improvements Permit will be issued by this office.

If I may be of assistance, please feel free to call.

Sincerely,

Bill D. Hardister, Jr.
Environmental Health Supervisor

BDH/kbg

Enclosure

Date Received 12-28-84

MECK C... Y DEPARTMENT OF
RECEIVED
... 1984
ENVIRONMENTAL HEALTH

SIR No. 21729
T. C. No. 139-157-06
Map Date 12/5/83
L

MECKLENBURG COUNTY
DEPARTMENT OF ENVIRONMENTAL HEALTH

APPLICATION FOR SOIL INVESTIGATION

1) NAME OF OWNER Clear Creek Estates Inc.
LAST FIRST MIDDLE

2) ADDRESS OF OWNER 1740 E. Independence Blvd. Charlotte, NC ZIP 28205

3) PHONE NO. Home — Office 372-2565

4) LOCATION OF PROPERTY Cable Rd. approx 1/2 mi. from NC #24-27
STREET OR COUNTY ROAD

5) SUBDIVISION Clear Creek Estates LOT NO. 14 BLOCK NO. II

MAP BOOK NO. _____ PAGE NO. _____

6) DEED REFERENCE. DEED BOOK 4738 PAGE NO. 0571

Application is hereby made to the Mecklenburg County Department of Environmental Health for the conduct of a soil investigation and an on site inspection of the lot hereinabove described for the purpose of determining if the lot is suitable for the installation of an individual septic tank wastewater treatment system with subsurface, soil absorption, effluent discharge

Please see attached plat

7) ACCURATELY DIAGRAM & DIMENSION LOT

[signature]
Agent

EHD-5-76

Environmental Health Department's Copy

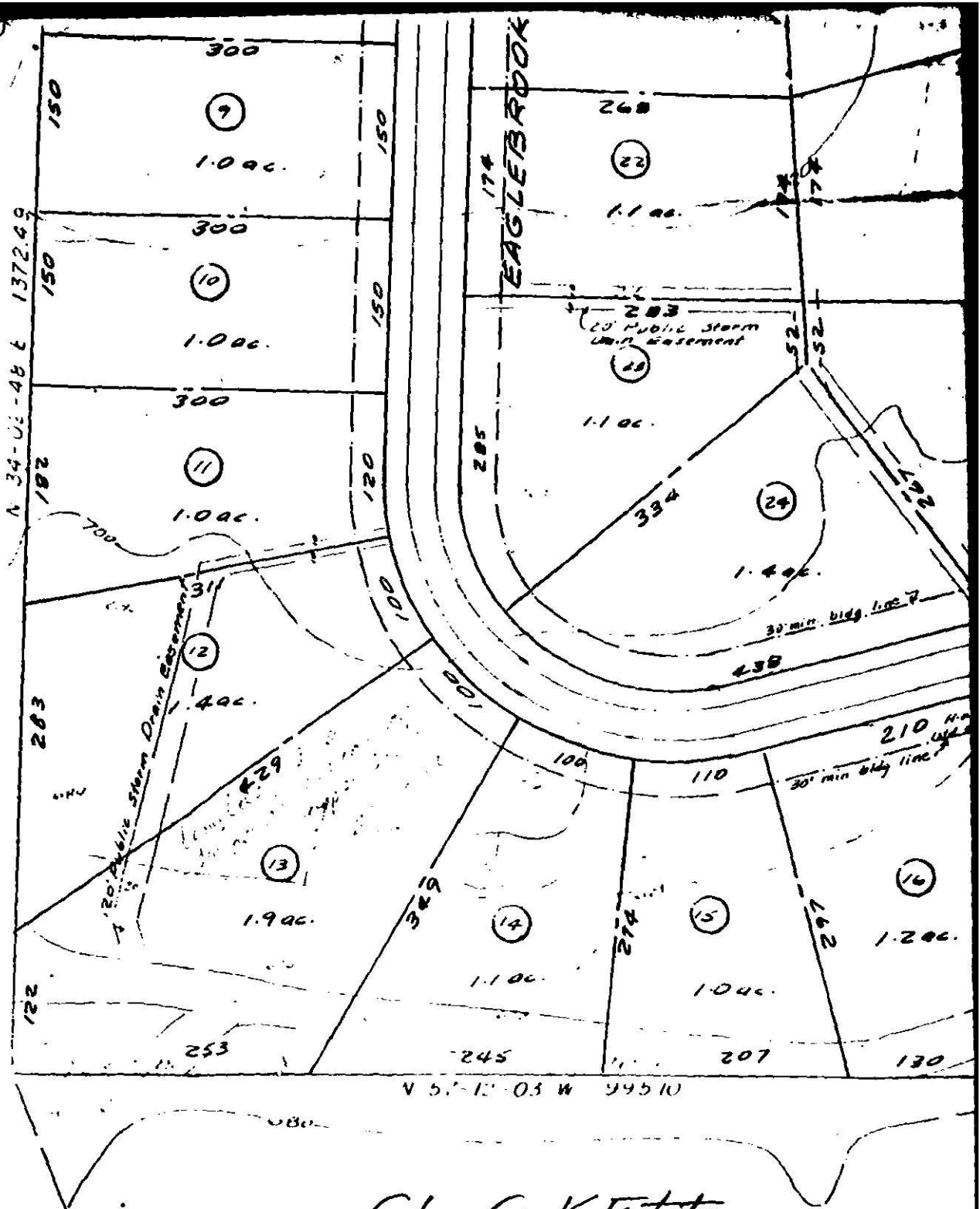

Clear Creek Estates