Date Received 10-18-83

RECEIVED
OCT 18 1983
ENVIRONMENTAL HEALTH

SIR No. 20135
T. C. No. 111-031-25

Map Date _____

# MECKLENBURG COUNTY
# DEPARTMENT OF ENVIRONMENTAL HEALTH

## APPLICATION FOR SOIL INVESTIGATION

1) NAME OF OWNER D. C. Robeson Co,
(LAST FIRST MIDDLE)

2) ADDRESS OF OWNER 10007 Harrisburg Rd NP 28215

3) PHONE NO. Home 537-5820 Office _____

4) LOCATION OF PROPERTY Harrisburg Rd
(STREET OR COUNTY ROAD)

5) SUBDIVISION Winter Wood Est LOT NO. 5 BLOCK NO. _____

MAP BOOK NO. _____ PAGE NO. _____

6) DEED REFERENCE: DEED BOOK _____ PAGE NO. _____

Application is hereby made to the Mecklenburg County Department of Environmental Health for the conduct of a soil investigation and on on site inspection of the lot hereinabove described for the purpose of determining if the lot is suitable for the installation of an individual septic tank wastewater treatment system with subsurface, soil absorption, effluent discharge.

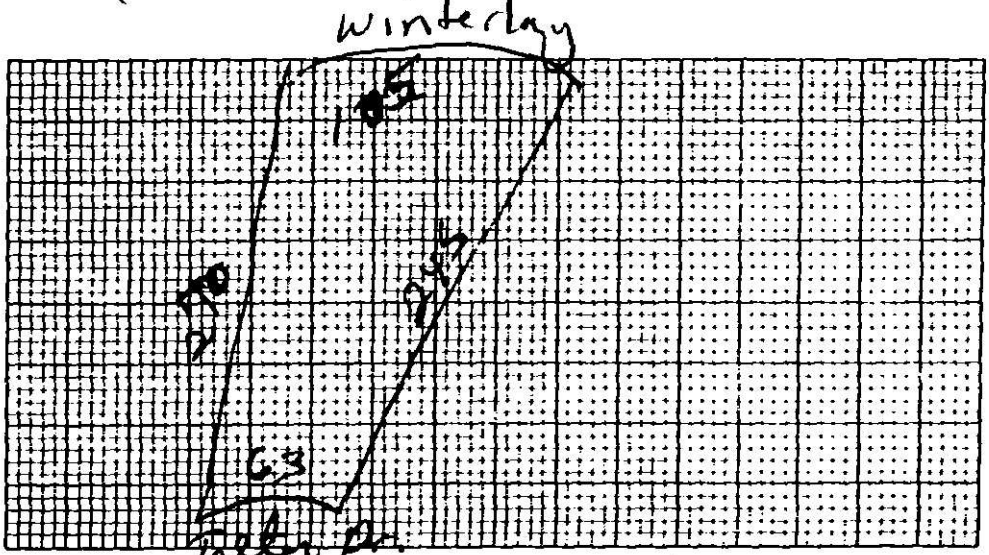


7) ACCURATELY DIAGRAM & DIMENSION LOT

D. C. Robeson
OWNER

EHD-5-76

ENVIRONMENTAL HEALTH DEPARTMENT'S COPY

# MECKLENBURG COUNTY
Department of Environmental Health

December 9, 1985

D. C. Robeson Company
10007 Harrisburg Road
Charlotte, N. C. 28215

Dear Sir:

RE: Property located at Harrisburg Road, Lot 5
FILE: 20135
PARCEL: PO 111-031-25

Dear Sir:

At your request a soils investigation was conducted on the property designated above. Results of this investigation showed the site to be classified as UNSUITABLE under criteria as set forth in Section .1900 of the North Carolina Administrative Code, Title 10, Department of Human Resources, Chapter 10, Division of Health Services; Sanitary Engineering Section, Subchapter 10A, Sanitation. A copy of the site evaluation report (Serial No. 10046) is enclosed for your information.

The soil on this property is not suitable for use with any conventional system, modified or alternative, with which I am aware.

If I can be of assistance, please do not hesitate to call.

Sincerely,

Bill D. Hardister, Jr., R.S.
Environmental Health Supervisor

Enclosure

**MECKLENBURG COUNTY ENVIRONMENTAL HEALTH**
**SITE EVALUATION REPORT**
**SERIAL NUMBER** 10046

File: 20135 Action 3H
Parcel: 20.111-031-25 ☐ PC

Location: Harrisburg Rd.

Subdivision: Winterwood Est.

Lot: 5 Block: Acres: .50

Owner: D. C. Robeson Co.
Address: 10007 Harrisburg Rd.
Charlotte, N. C. 28215

Comments: _____

Described by: W. B. Ramsey
Date: 12-5-85

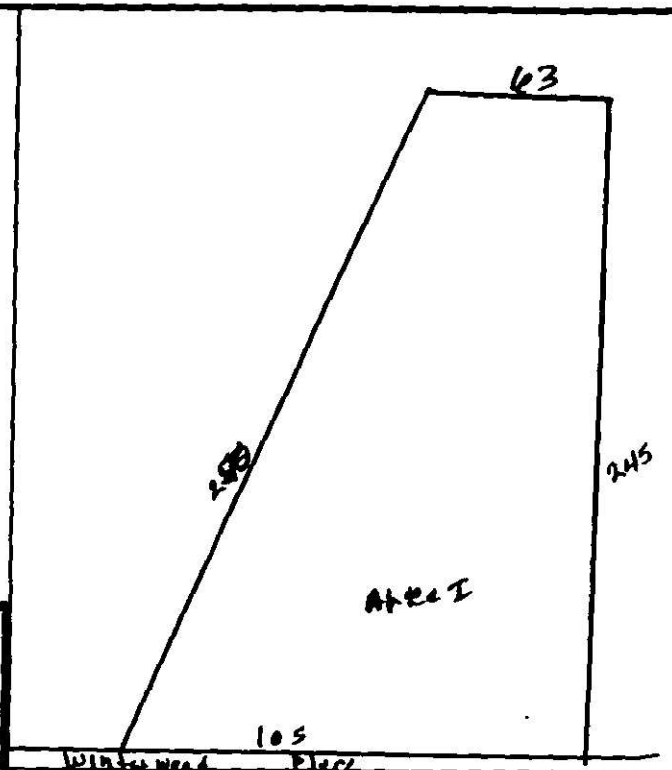


*** EVALUATION KEY ***
S = Suitable U = Unsuitable
PS = Provisionally Suitable
The "Area Classification" below indicates the suitability of areas in the diagram.

| FACTORS | AREA 1 | AREA 2 | AREA 3 | AREA 4 | AREA 5 | AREA 6 |
|---|---|---|---|---|---|---|
| Topography | S (PS) U 0-2 | S PS U | S PS U | S PS U | S PS U | S PS U |
| Texture | S PS (U) | S PS U | S PS U | S PS U | S PS U | S PS U |
| Structure | S PS (U) | S PS U | S PS U | S PS U | S PS U | S PS U |
| Drainage | S PS (U) 5-10"To H2O | S PS U | S PS U | S PS U | S PS U | S PS L |
| Depth | S PS (U) 30" | S PS U | S PS U | S PS U | S PS U | S PS L |
| Restrictive Horizons | S (PS) U | S PS U | S PS U | S PS U | S PS U | S PS L |
| Available Space | S PS U | S PS U | S PS U | S PS U | S PS U | S PS L |
| Other (specify) | S PS U | S PS U | S PS U | S PS U | S PS U | S PS L |
| Soil Group/Series | Helena | | | | | |
| Area Classification | S PS (U) | S PS U | S PS U | S PS U | S PS U | S PS L |

6/15/88 Pd 30 - Ck# 330923506 JM

# APPLICATION FOR SOIL INVESTIGATION

MECKLENBURG COUNTY · ENVIRONMENTAL HEALTH ·

1200 BLYTHE BOULEVARD
CHARLOTTE, NC 28203
PHONE (704) 376-4603

(OFFICE USE ONLY)

FILE: 20135

TC: PO - 111-311-33

☐ PC ☐ REPT

**JOB LOCATION**

① ADDRESS: Lot 5 Winterwood

② SUBDIVISION: Winterwood ③ LOT: 5 ④ BLOCK: No Blk

⑤ PARCEL REFERENCE: BOOK NO.: 111 PAGE NO.: 311 PARCEL NO.: 33

⑥ DEED REFERENCE: BOOK NO.: 20 PAGE NO.: 903

**OWNER**

⑦ NAME: Mutual Savings & Loan
(FIRST) (MIDDLE) (LAST)

⑧ MAILING ADDRESS: 330 South Tryon

⑨ CITY: Charlotte ⑩ STATE: N.C ⑪ ZIP: 28202

⑫ PHONE: (WORK) 374-1734 (HOME)

⑬ Accurately diagram and dimension lot.




⑭ The undersigned, owner of the property described above as the "JOB LOCATION" has read the foregoing application, acknowledges that the contents of same are true, and authorizes agents of the MECKLENBURG COUNTY DEPARTMENT OF ENVIRONMENTAL HEALTH to enter onto the property for the purpose of processing this request.

MUTUAL SAVINGS & LOAN ASSOCIATION OF CHARLOTTE, NC

Signed: M. Catherine Reel, Asst. VP

Mecklenburg County services are available without regard to ethnic origin, sex, or disability.

Date: 6-13-88

WHITE - ENVIRONMENTAL HEALTH DEPARTMENT'S COPY ● CANARY - ENVIRONMENTALIST'S COPY ● PINK - OWNER'S COPY

# Mecklenburg County
## Health Department

Basil O. Dellis, M.D., M.P.H.
Health Director

July 26, 1988

Mutual Savings & Loan
330 South Tryon
Charlotte, NC 28202

Dear Sir:

RE: Property located at Winterwood Place, Lot 5
FILE: 20135
PARCEL: 111-311-11PO

At your request a soils investigation was conducted on the property designated above. Results of this investigation showed the site to be classified as UNSUITABLE under criteria as set forth in Section .1900 of the North Carolina Administrative Code, Title 10, Department of Human Resources, Chapter 10, Division of Health Services; Sanitary Engineering Section, Subchapter 10A, Sanitation. A copy of the site evaluation report (Serial No. 11854) is enclosed for your information.

The soil on this property is not suitable for use with any conventional, modified or alternative system of which I am aware.

If I can be of assistance, please do not hesitate to call.

Very truly yours,

Sylvia D. Daniel, R.S., Supervisor
On Premises Waste Disposal & Water Supply

Enclosure

**MECKLENBURG COUNTY ENVIRONMENTAL HEALTH**
**SITE EVALUATION REPORT**
**SERIAL NUMBER** 11854

File: 20135 Action 3
Parcel: 111-311-33 ☐ PC

**Location:** Winterwood Place

**Subdivision:**

**Lot:** 5 **Block:** **Acres:** .50

**Owner:** Mutual Savings & Loan
**Address:** 330 S. Tryon
Charlotte, N. C. 28202

**Comments:** _____

**Described by:** W. B. Ramsey
**Date:** 7-22-88

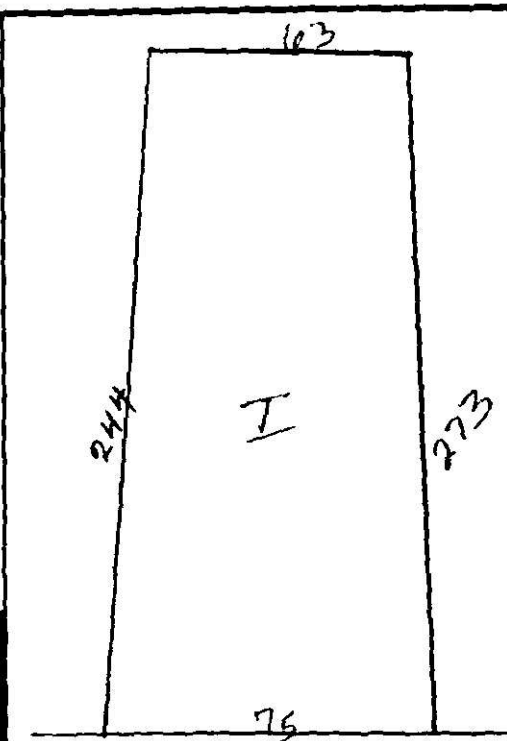


***** EVALUATION KEY *****
S = Suitable U = Unsuitable
PS = Provisionally Suitable
The "Area Classification" below indicates the suitability of areas in the diagram.

| FACTORS | AREA 1 | AREA 2 | AREA 3 | AREA 4 | AREA 5 | AREA 6 |
|---|---|---|---|---|---|---|
| Topography | S (PS) U 8-2 | S PS U | S PS U | S PS U | S PS U | S PS U |
| Texture | S PS (U) | S PS U | S PS U | S PS U | S PS U | S PS U |
| Structure | S PS (U) | S PS U | S PS U | S PS U | S PS U | S PS U |
| Drainage | S PS (U) 5-10 H2O | S PS U | S PS U | S PS U | S PS U | S PS U |
| Depth | S PS (U) 30-36 | S PS U | S PS U | S PS U | S PS U | S PS U |
| Restrictive Horizons | S (PS) U | S PS U | S PS U | S PS U | S PS U | S PS U |
| Available Space | S (PS) U | S PS U | S PS U | S PS U | S PS U | S PS U |
| Other (specify) | S PS U | S PS U | S PS U | S PS U | S PS U | S PS U |
| Soil Group/Series | IIe Helo | | | | | |
| Area Classification | S PS (U) | S PS U | S PS U | S PS U | S PS U | S PS U |