Date Received January 20, 1984

MECK COUNTY DEPARTMENT OF
RECEIVED
JAN 2[illegible] 1984
[illegible]

SIR No. 20060

T. C. No. 007-042-07

Map Date _____

MECKLENBURG COUNTY
DEPARTMENT OF ENVIRONMENTAL HEALTH

APPLICATION FOR SOIL INVESTIGATION

1) NAME OF OWNER Craven (LAST) Peggy (FIRST) Mayes (MIDDLE)

2) ADDRESS OF OWNER Rt 2 Box 362, [illegible] ZIP 28078

3) PHONE NO. Home 892-8945 Office 873-5241

4) LOCATION OF PROPERTY [illegible] Mecklenburg County (STREET OR COUNTY ROAD)

5) SUBDIVISION — LOT NO. — BLOCK NO. —

MAP BOOK NO. 07 PAGE NO. 03

6) DEED REFERENCE DEED BOOK _____ PAGE NO. _____

Application is hereby made to the Mecklenburg County Department of Environmental Health for the conduct of a soil investigation and an on site inspection of the lot hereinabove described for the purpose of determining if the lot is suitable for the installation of an individual septic tank wastewater treatment system with subsurface, soil absorption, effluent discharge.

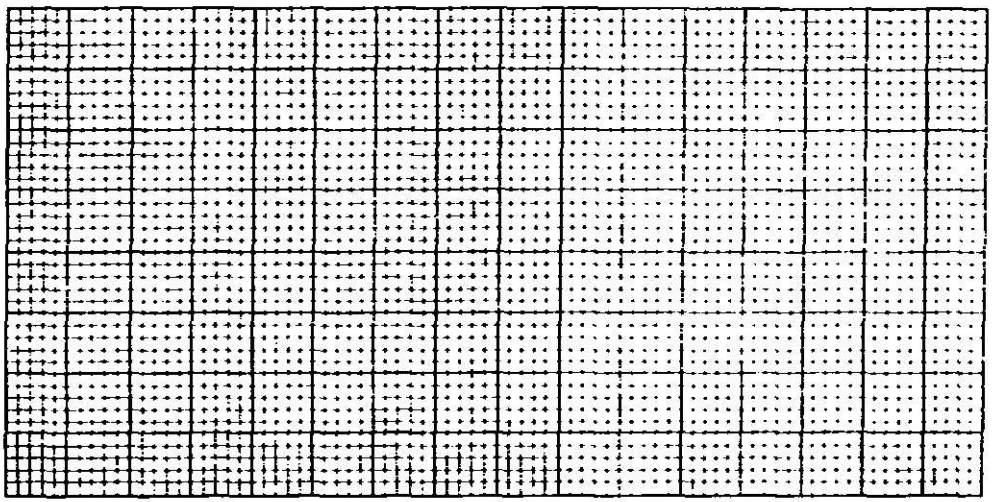

7) ACCURATELY DIAGRAM & DIMENSION LOT

Peggy M. Craven
OWNER

EHD-5-76

ENVIRONMENTAL HEALTH DEPARTMENT'S COPY

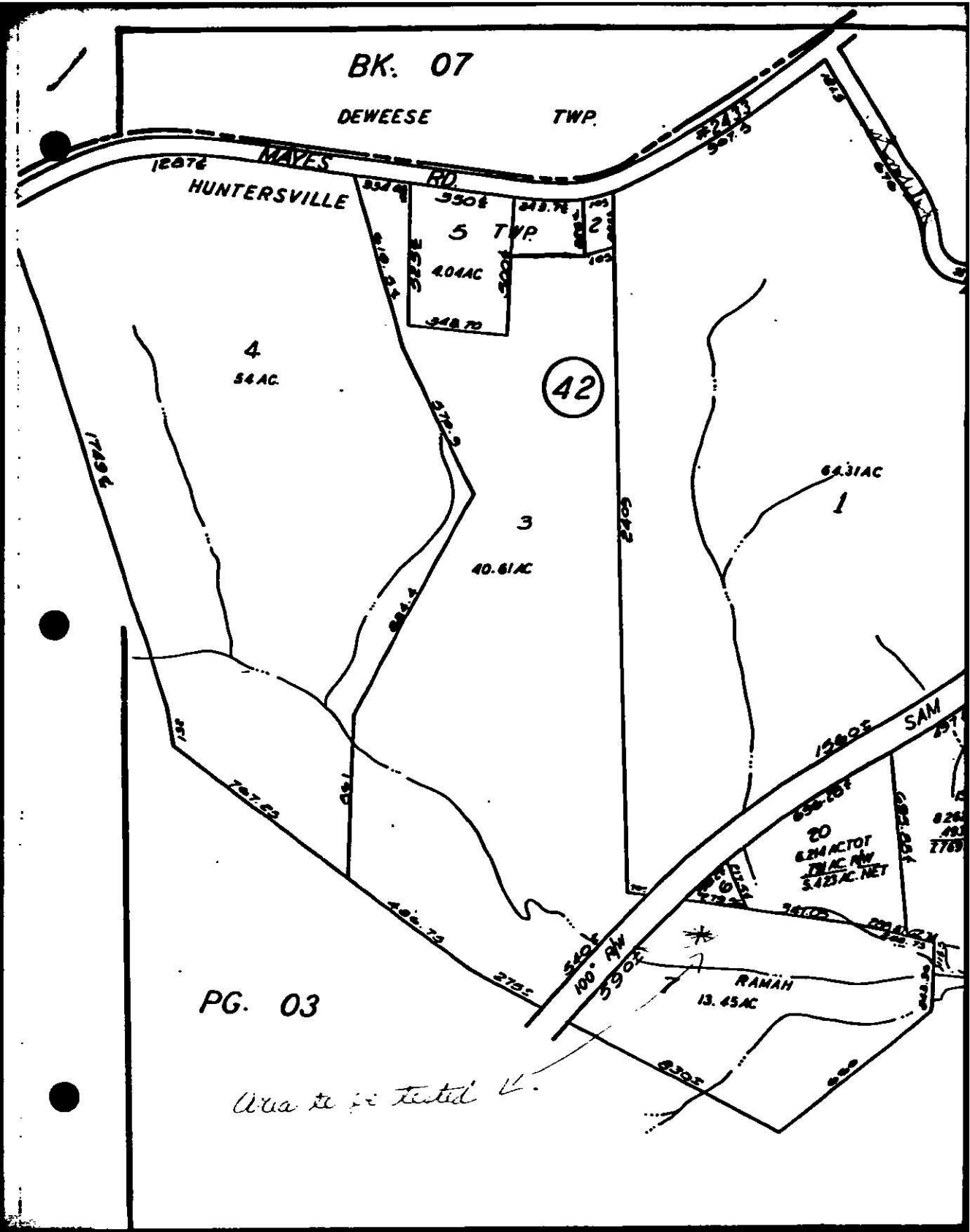
BK. 07
DEWEESE TWP.
MAYES RD.
HUNTERSVILLE
5 TWP.
4.04AC
4
54 AC.
42
3
40.61AC
64.31AC
1
20
6.214 AC TOT
.791 AC R/W
5.423 AC. NET
RAMAH
13.45 AC
SAM
100' R/W
PG. 03
Area to be tested

DEPARTMENT OF
ENVIRONMENTAL HEALTH
MECKLENBURG COUNTY,
NORTH CAROLINA

SITE EVALUATION

S.I.R. NO. 20060

T.C. NO. PO 011-042-07

(Ground Absorption Sewage Disposal)

OWNER: Peggy Mayes Craven
ADDRESS: R-1 Box 362
Huntersville 28078
LOCATION OF SITE: SAM Furr Rd

PLAT NO:
LOT SIZE: 1 ft

FACTORS	AREA 1	AREA 2	AREA 3	AREA 4
1. SLOPE (%)	S PS U 12-6	S PS U 0-2	S PS U 2-10	S PS U
2. SOIL TEXTURE (12-36 inches) Sandy, Loamy, Clayey (Note 2-1 Clay)	S PS U Clayey	S PS U Mix Clay	S PS U Mixed Clay	S PS U
3. SOIL STRUCTURE (12-36 inches)	S PS U Blocky	S PS U Weak Blocky	S PS U Weak Blocky	S PS U
4. SOIL DEPTH (inches)	S PS U 40-45	S PS U 30-40	S PS U 10-25	S PS U
5. RESTRICTIVE HORIZONS (Inches) (Impervious strata, Rock)	S PS U None	S PS U None	S PS U None	S PS U
6. SOIL DRAINAGE/GROUNDWATER (external and internal)	S PS U Adequate	S PS U Slow	S PS U Slow	S PS U
7. OTHER (Specify)	S PS U	S PS U	S PS U	S PS U
8. SOIL GROUP	IVa	IVb	IVc	
9. SITE CLASSIFICATION	Pisuitable	Unsuitable	Unsuitable	
10. SOIL SERIES	Cecil	Monacan (Flood plain)	Wilkes + some complex slopes	

S - Suitable PS - Provisionally Suitable U - Unsuitable

**See Diagram on Back (includes: soil areas, property lines, roads, streams, gullies, wet areas, fill areas, wells, water bodies, slopes)

Recommendations/Comments: Enough Area for A 3 bed room + Repair Pump Will Be Required

Described by: William B. Ramsey
Title: Site Sanitist

Date: 2-9-84

EHD 539 (Revised: 6/82)

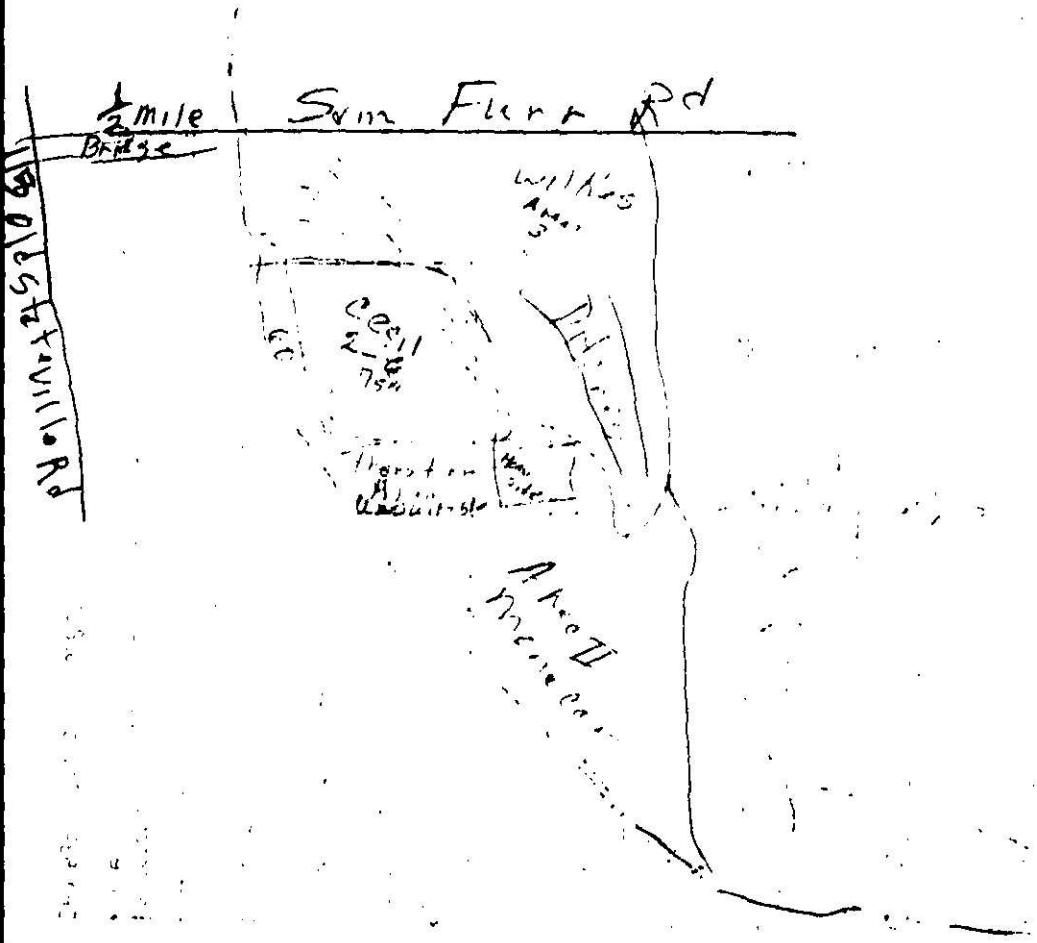

½ mile
Bridge
Sam Furr Rd
Wilkes
Area II

Serial No. 5442

SIR No. 20060

Date Issued 2-10-84

T C No. P0 011-042-07

Map Date

MECKLENBURG COUNTY
DEPARTMENT OF ENVIRONMENTAL HEALTH
SOIL INVESTIGATION REPORT

NAME OF OWNER Craven, (LAST) Peggy (FIRST) Hayes (MIDDLE)

ADDRESS OF OWNER Rt. 2, Box 362, Huntersville, NC ZIP 28078

LOCATION OF PROPERTY Sam Furr Road (STREET OR COUNTY ROAD)

SUBDIVISION LOT NO BLOCK NO.

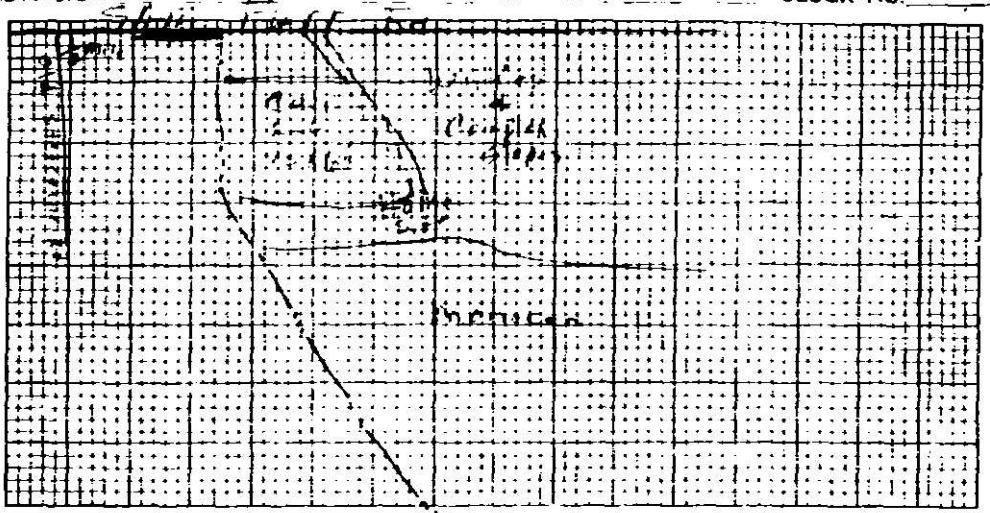

PLOT PLAN

This is to certify that a soil investigation and on-site investigation was made by the Mecklenburg County Department of Environmental Health on the lot described above. The said investigation was conducted on that portion of the lot as indicated on the above plot. **PROVISIONALLY SUITABLE**

The permeability rate determined by the investigation was The said lot is approved for the installation of an individual septic tank wastewater treatment system with subsurface, soil absorption effluent discharge subject to the following terms and conditions

1. A permit to install construct alter or repair the specific system shall be obtained from the Mecklenburg County Department of Environmental Health prior to the beginning of any construction of buildings or of the wastewater treatment system on the said lot.
2. The size of the septic tank and subsurface treatment system which must be installed will be determined by the Mecklenburg County Department of Environmental Health at the time installation is requested in the permeability rate obtained above, and on the size and type of building to be located thereon.
3. This approval is valid only for the system to be installed in the immediate area indicated as acceptable for system installation on the above plot.
4. This approval is void if any grading, filling or construction including the drilling of a well is performed on the lot which, in the opinion of the Mecklenburg County Department of Environmental Health renders the area indicated as acceptable for system installation unsuitable for the location, construction, alteration and or repair of such a system.

This approval is granted based on the laws of the State of North Carolina and the rules and regulations of the North Carolina Department of Human Resources, Division of Health Services and the Mecklenburg County Health Commission which were in effect on the date of issuance and is void if at any time in the future, prior to completion of the system, these laws, rules and regulations are changed such that this approval would not have been granted had the new or revised laws, rules, and regulations been in effect on the issue date.

Willard B. Rainey
Soil Scientist

Environmental Health Director or
Authorized Section Head

EHD-5-76

Environmental Health Department's Copy