Date Received 5/1/78

APT No. 14037
T. C. No. 001-168-10 Lot 36
Map Date 4-20-78

MECKLENBURG COUNTY
DEPARTMENT OF ENVIRONMENTAL HEALTH

APPLICATION FOR SOIL INVESTIGATION

1) NAME OF OWNER Carolina Developers, Inc.
(LAST 401 Johnston Building FIRST MIDDLE)

2) ADDRESS OF OWNER 212 S. Tryon Street, Charlotte, N. C. ZIP 28281

3) PHONE NO. Home _____ Office 332-5431

4) LOCATION OF PROPERTY John Gamble Road
(STREET OR COUNTY ROAD)

5) SUBDIVISION Country Club Shores #5 LOT NO 1 BLOCK NO _____

MAP BOOK NO _____ PAGE NO _____

6) DEED REFERENCE DEED BOOK 8 PAGE NO 138

Application is hereby made to the Mecklenburg County Department of Environmental Health for the conduct of a soil investigation and an on site inspection of the lot hereinabove described for the purpose of determining if the lot is suitable for the installation of an individual septic tank wastewater treatment system with subsurface, soil absorption, effluent discharge

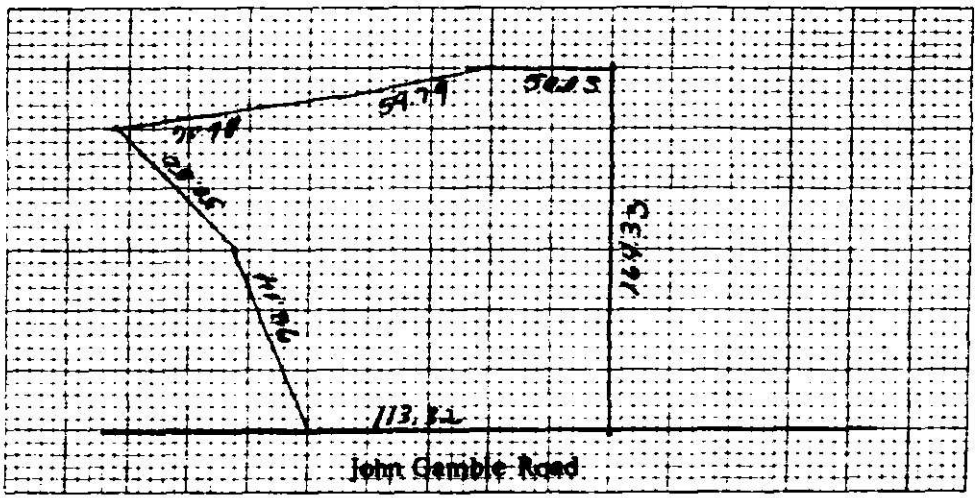

7) ACCURATELY DIAGRAM & DIMENSION LOT

Thomas X. Harvey
OWNER

EHD-5-76

Environmental Health Department's Copy

NORTH CAROLINA
DEPARTMENT OF HUMAN RESOURCES
DIVISION OF HEALTH SERVICES
RALEIGH, NORTH CAROLINA

APPENDIX H
SITE EVALUATION

(Ground Absorption Sewage Disposal)

APT 14037
TC 001-161-20
LOT #1

OWNER: Carolina Developers Inc.
ADDRESS: 401 Johnston Building
COUNTY: 212 S. Tryon St.
LOCATION OF SITE: Charlotte - John Gamble Road

DATE REQUESTED:
PLAT NO.:
LOT SIZE: Approx 2 acres

FACTORS	AREA 1	AREA 2	AREA 3	AREA 4
1. SLOPE (%)	(S) 2-8% PS 8-15% U	(S) 2-8% PS U	S PS U	S PS U +
2. SOIL TEXTURE (12-36 in.) (Sandy, loamy, clayey, Note 2:1, Clay)	S (PS) Clay U	S Mixed PS (U)	S PS U	S PS U
3. SOIL STRUCTURE (12.36 in.) (Clayey Soils)	S (PS) Blocky U	S Massive PS (U)	S PS U	S PS U
4. SOIL DEPTH (In.)	(S) 40" PS U	S PS U	S PS U	S PS U
5. RESTRICTIVE HORIZONS (In.) (Imprevious Strata, Rock)	(S) None PS U	S Packed Fill PS (U)	S PS U	S PS U
6. SOIL DRAINAGE/GROUNDWATER (External & Internal)	(S) 78" to ground water PS U	(S) 78" to ground water PS U	S PS U	S PS U
7. SOIL PERMEABILITY (Percolation Rate)	S (PS) Moderate U	S PS V. Slow (U)	S PS U	S PS U
8. OTHER (Specify)	S PS U	S PS U	S PS U	S PS U
9. SITE CLASSIFICATION	Provisionally suitable	unsuitable		
SOIL SERIES	Cecil	old Road Area		

S - Suitable PS - Provisionally Suitable U - Unsuitable

* See Diagram on Back (Include: Soil areas, property lines, roads, streams, gullies, wet areas, fill areas, wells, water bodies, slope patterns, etc)

Recommendations/Comments:

Described By: William A. Marlin

Title: Soil Scientist Date: 6-6-78

DHS Form 2601 (2/77)
Sanitation

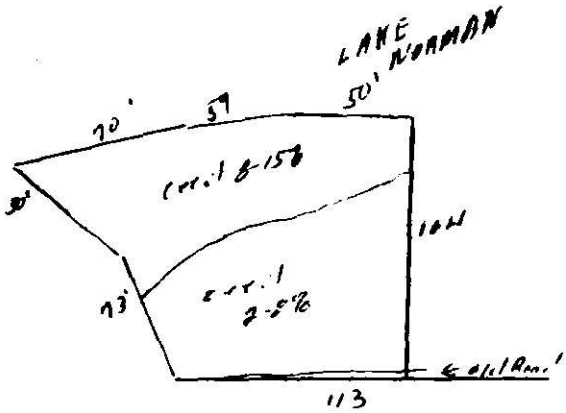

John Gamble Rd

Serial No. 1958

PTR No. 14037

Date Issued 6/6/78

T C No. 001-161-20

Map Date 4-20-78

MECKLENBURG COUNTY
DEPARTMENT OF ENVIRONMENTAL HEALTH
SOIL INVESTIGATION REPORT

NAME OF OWNER Carolina Developers, Inc.

ADDRESS OF OWNER (LAST) 401 Johnston Bldg, (FIRST) 212 S. Tryon St. Charlotte, NC (ZIP) 28281 (MIDDLE)

LOCATION OF PROPERTY John Gamble Road (STREET OR COUNTY ROAD)

SUBDIVISION Country Club Shores #5 LOT NO 1 BLOCK NO.

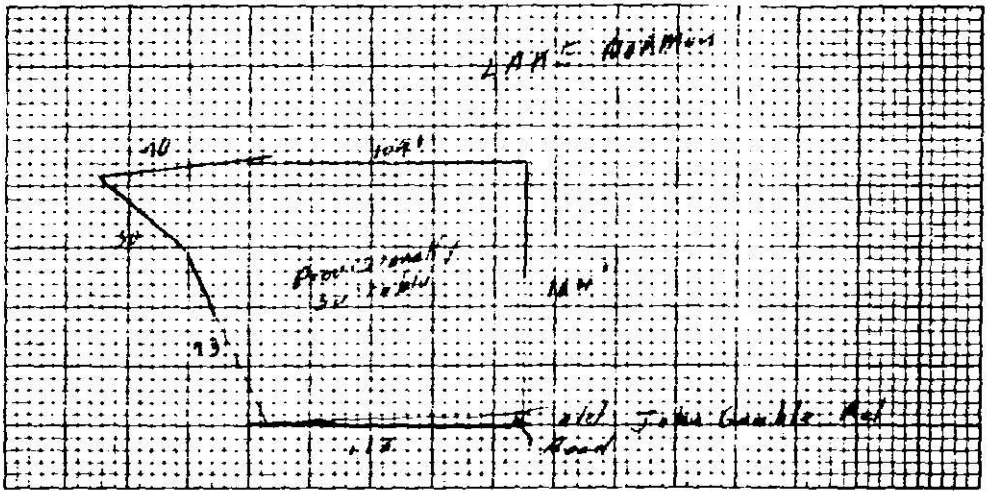

PLOT PLAN

This is to certify that a soil investigation and on-site investigation was made by the Mecklenburg County Department of Environmental Health on the lot described above. The said investigation was conducted on that portion of the lot as indicated on the above plot **Provisionally Suitable**

The permeability rate determined by the investigation was The said lot is approved for the installation of an individual septic tank wastewater treatment system with subsurface, soil absorption effluent discharge subject to the following terms and conditions

1. A permit to install, construct, alter or repair the specific system shall be obtained from the Mecklenburg County Department of Environmental Health prior to the beginning of any construction of buildings, or of the wastewater treatment system on the said lot.
2. The size of the septic tank wastewater treatment system which must be installed will be determined by the Mecklenburg County Department of Environmental Health prior to installation based on the permeability rate obtained above, and on the size and type of building constructed thereon.
3. This approval is valid only if the system is installed in the immediate area indicated as acceptable for system installation on the above plot.
4. This approval is void if any grading, filling, or construction, including the drilling of a well, is performed on the lot which, in the opinion of the Mecklenburg County Department of Environmental Health, renders the area indicated as acceptable for system installation unsuitable for installation, construction, alteration, and or repair of such a system.

This approval is granted based on the laws of the State of North Carolina and the rules and regulations of the North Carolina Department of Human Resources, Division of Health Services and the Mecklenburg County Health Commission which were in effect on the date of issuance and is void if at any time in the future, prior to completion of the system, these laws, rules and regulations are changed such that this approval would not have been granted had the new or revised laws, rules, and regulations been in effect on the issue date.

William A. Marler
Soil Scientist

John R. Adamson
Environmental Health Director or Authorized Section Head

EHD-5-76

Environmental Health Department's Copy

Date Received 5/4/78

APT No. 14037
T. C. No. 001-163-10 161 36
Map Date 4-20-78

MECKLENBURG COUNTY
DEPARTMENT OF ENVIRONMENTAL HEALTH

APPLICATION FOR SOIL INVESTIGATION

1) NAME OF OWNER Carolina Developers, Inc.
(LAST) 401 Johnston Building (FIRST) (MIDDLE)

2) ADDRESS OF OWNER 212 S. Tryon Street, Charlotte, N. C. ZIP 28281

3) PHONE NO. Home _____ Office 332-5431

4) LOCATION OF PROPERTY John Gamble Road
(STREET OR COUNTY ROAD)

5) SUBDIVISION Country Club Shores #5 LOT NO. 1 BLOCK NO. _____

MAP BOOK NO _____ PAGE NO _____

6) DEED REFERENCE DEED BOOK 8 PAGE NO 138

Application is hereby made to the Mecklenburg County Department of Environmental Health for the conduct of a soil investigation and an on site inspection of the lot hereinabove described for the purpose of determining if the lot is suitable for the installation of an individual septic tank wastewater treatment system with subsurface, soil absorption, effluent discharge

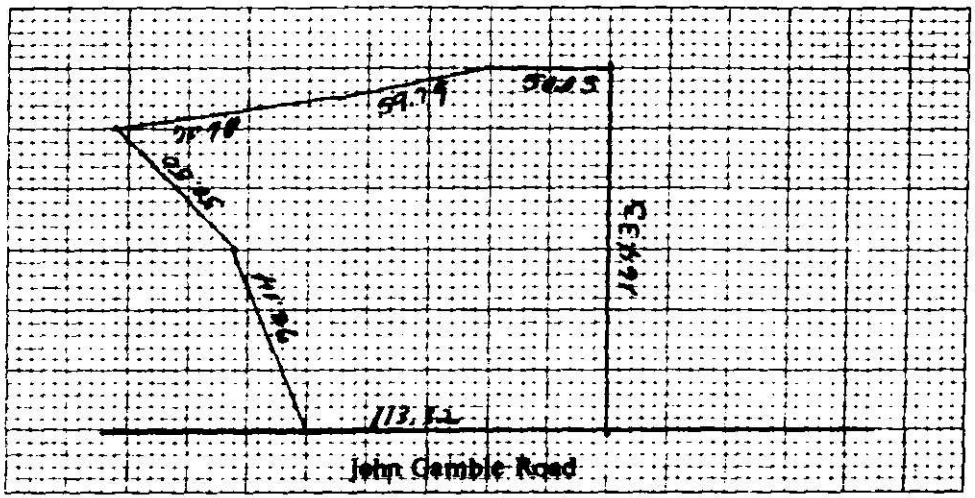

7) ACCURATELY DIAGRAM & DIMENSION LOT

Stephen L. Harvey
OWNER

EHD-S-76

Environmental Health Department's Copy

NORTH CAROLINA
DEPARTMENT OF HUMAN RESOURCES
DIVISION OF HEALTH SERVICES
RALEIGH, NORTH CAROLINA

APPENDIX H
SITE EVALUATION

(Ground Absorption Sewage Disposal)

APP 14037
TC 001-161-20
LOT #1

OWNER: Carolina Developers Assc.
ADDRESS: 401 Johnston Building
COUNTY: Jones & Craven
LOCATION OF SITE: Adjacent to John Grabill Road

DATE REQUESTED:
PLAT NO.:
LOT SIZE: Approx 2 acres

FACTORS	AREA 1	AREA 2	AREA 3	AREA 4
1. SLOPE (%)	(S) 2-8% PS 8-15% U	(S) 2-8% PS U	S PS U	S PS U +
2. SOIL TEXTURE (12-36 in.) (Sandy, loamy, clayey, Note 2:1, Clay)	S (PS) clay U	S Mixed PS (U)	S PS U	S PS U
3. SOIL STRUCTURE (12.36 in.) (Clayey Soils)	S (PS) Blocky U	S Massive PS (U)	S PS U	S PS U
4. SOIL DEPTH (In.)	(S) 40" PS U	S PS U	S PS U	S PS U
5. RESTRICTIVE HORIZONS (In.) (Imprevious Strata, Rock)	(S) Rock PS U	S Partial PS (U)	S PS U	S PS U
6. SOIL DRAINAGE/GROUNDWATER (External & Internal)	(S) 24" to PS ground U water	(S) 24" to PS ground U water	S PS U	S PS U
7. SOIL PERMEABILITY (Percolation Rate)	S (PS) Moderate U	S PS Slow (U)	S PS U	S PS U
8. OTHER (Specify)	S PS U	S PS U	S PS U	S PS U
9. SITE CLASSIFICATION	Provisionally Suitable	unsuitable		
SOIL SERIES	Coxville	old Road Area		

S - Suitable PS - Provisionally Suitable U - Unsuitable

* See Diagram on Back (Include: Soil areas, property lines, roads, streams, gullies, wet areas, fill areas, wells, water bodies, slope patterns, etc)

Recommendations/Comments:

Described By: William A Mailer

Title: Soil Scientist Date: 6-6-78

DHS Form 2601 (2/77)
Sanitation

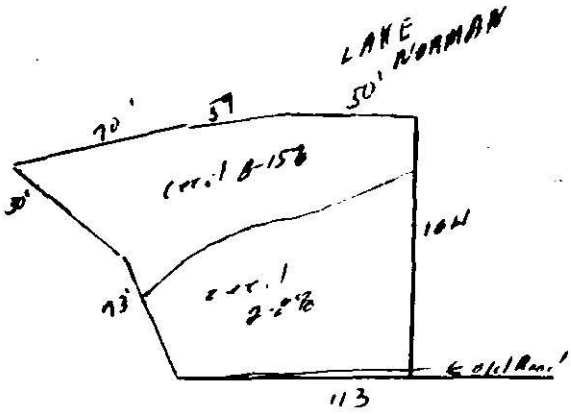

John Gamble Rd

Serial No. 1958

PTR No. 14037

Date Issued 6/6/78

T C No. 001-161-20

Map Date 4-20-78

MECKLENBURG COUNTY
DEPARTMENT OF ENVIRONMENTAL HEALTH
SOIL INVESTIGATION REPORT

NAME OF OWNER Carolina Developers, Inc.

ADDRESS OF OWNER (LAST) 401 Johnston Bldg, (FIRST) 212 S. Tryon St. Charlotte, N. C. (ZIP) 28281

LOCATION OF PROPERTY John Gamble Road (STREET OR COUNTY ROAD)

SUBDIVISION Country Club Shores #5 LOT NO 1 BLOCK NO.

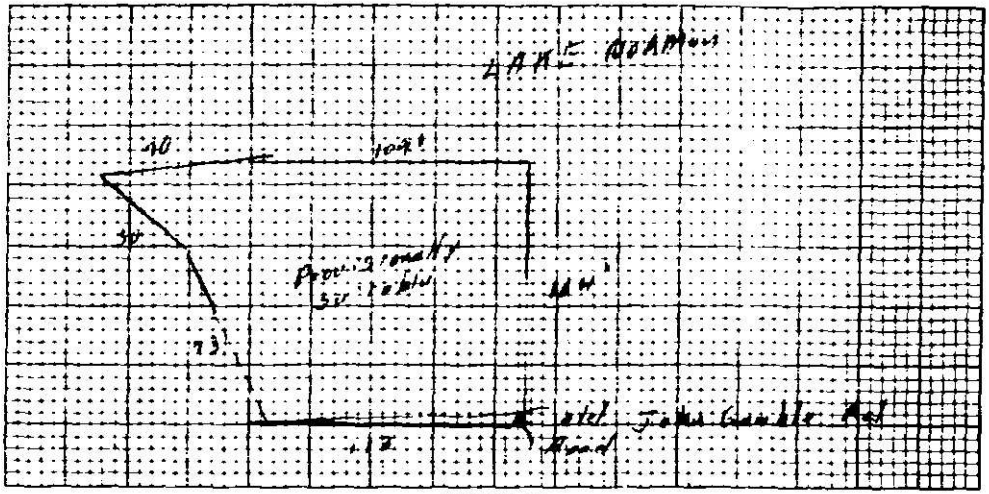

PLOT PLAN

This is to certify that a soil investigation and on-site investigation was made by the Mecklenburg County Department of Environmental Health on the lot described above. The said investigation was conducted on that portion of the lot as indicated on the above plot **Provisionally Suitable**

The permeability rate determined by the investigation was The said lot is approved for the installation of an individual septic tank wastewater treatment system with subsurface, soil absorption effluent discharge subject to the following terms and conditions:

1. A permit to install, construct, alter, or repair the specific system shall be obtained from the Mecklenburg County Department of Environmental Health prior to the beginning of any construction of buildings or of the wastewater treatment system on the said lot.
2. The size of the septic tank wastewater treatment system which must be installed will be determined by the Mecklenburg County Department of Environmental Health prior to installation based on the permeability rate obtained above, and on the size and type of building constructed thereon.
3. This approval is void only if the system is installed in the immediate area indicated as acceptable for system installation on the above plot.
4. This approval is void if any grading, filling, or construction, including the drilling of a well, is performed on the lot which, in the opinion of the Mecklenburg County Department of Environmental Health, renders the area indicated as acceptable for system installation unsuitable for installation, construction, alteration, and or repair of such a system.

This approval is granted based on the laws of the State of North Carolina and the rules and regulations of the North Carolina Department of Human Resources, Division of Health Services and the Mecklenburg County Health Commission which were in effect on the date of issuance and is void if at any time in the future, prior to completion of the system, these laws, rules and regulations are changed such that this approval would not have been granted had the new or revised laws, rules, and regulations been in effect on the issue date.

William A. Marlin
Soil Scientist

John R. Adamson
Environmental Health Director or Authorized Section Head

EHD-5-76

Environmental Health Department's Copy