Date Received 10-18-83

MECK[illegible]Y DEPARTMENT OF
RE[illegible]ED
OCT 18 1983
ENVIRONMENTAL HEALTH

SIR No. 20133
T. C. No. 111-031-25
Map Date

MECKLENBURG COUNTY
DEPARTMENT OF ENVIRONMENTAL HEALTH

APPLICATION FOR SOIL INVESTIGATION

1) NAME OF OWNER D. C. Ribeson Co. Inc
(LAST FIRST MIDDLE)

2) ADDRESS OF OWNER 10097 Harrisburg ZIP 28205

3) PHONE NO. Home 537-5820 Office 537-5820

4) LOCATION OF PROPERTY Harrisburg Rd
(STREET OR COUNTY ROAD)

5) SUBDIVISION Winterwood Est, LOT NO. 3 BLOCK NO.

MAP BOOK NO. PAGE NO.

6) DEED REFERENCE: DEED BOOK PAGE NO.

Application is hereby made to the Mecklenburg County Department of Environmental Health for the conduct of a soil investigation and an on site inspection of the lot hereinabove described for the purpose of determining if the lot is suitable for the installation of an individual septic tank wastewater treatment system with subsurface, soil absorption, effluent discharge.

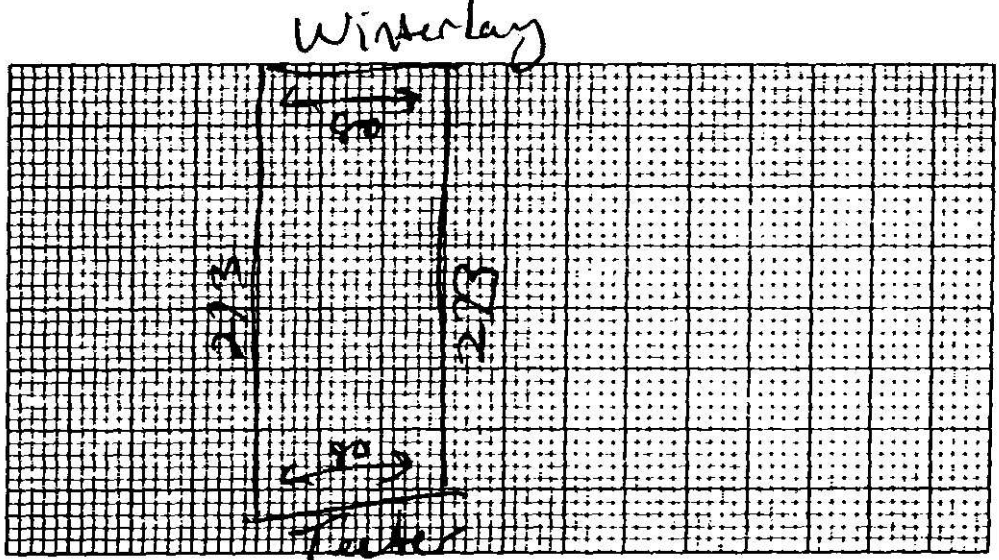

7) ACCURATELY DIAGRAM & DIMENSION LOT

D. C. Ribeson
OWNER

END-5-76

ENVIRONMENTAL HEALTH DEPARTMENT'S COPY

MECKLENBURG COUNTY
Department of Environmental Health

December 9, 1985

D. C. Robeson Company
10007 Harrisburg Road
Charlotte, N. C. 28215

Dear Sir:

RE: Property located at Harrisburg Road, Lot 3
FILE: 20133
PARCEL: PO 111-031-25

Dear Sir:

At your request a soils investigation was conducted on the property designated above. Results of this investigation showed the site to be classified as UNSUITABLE under criteria as set forth in Section .1900 of the North Carolina Administrative Code, Title 10, Department of Human Resources, Chapter 10, Division of Health Services; Sanitary Engineering Section, Subchapter 10A, Sanitation. A copy of the site evaluation report (Serial No. 10050) is enclosed for your information.

The soil on this property is not suitable for use with any conventional system, modified or alternative, with which I am aware.

If I can be of assistance, please do not hesitate to call.

Sincerely,

Bill D. Hardister

Bill D. Hardister, Jr., R.S.
Environmental Health Supervisor

Enclosure

MECKLENBURG COUNTY ENVIRONMENTAL HEALTH
SITE EVALUATION REPORT
SERIAL NUMBER 10050

File: 20133 Action 3rd
Parcel: P.O. 111-031-25 ☐ PC

Location: Harrisburg Road

Subdivision: Winterwood Est.

Lot: 3 Block: Acres: .50

Owner: D. C. Robeson Co.
Address: 10007 Harrisburg Road
Charlotte, N. C. 28215

Comments:

Described by: Ramsey
Date: 12-5-85

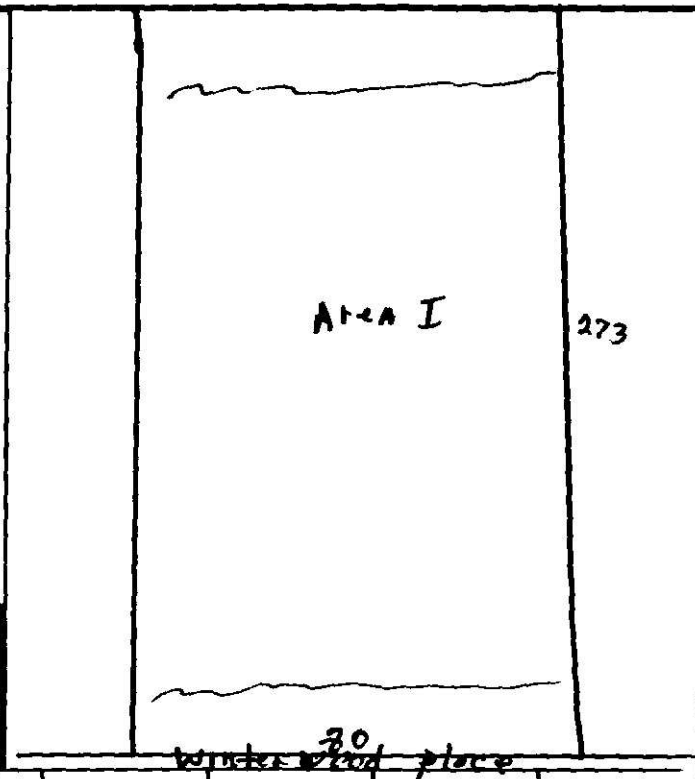

***** EVALUATION KEY *****
S = Suitable U = Unsuitable
PS = Provisionally Suitable
The "Area Classification" below indicates the suitability of areas in the diagram.

FACTORS	AREA 1	AREA 2	AREA 3	AREA 4	AREA 5	AREA 6
Topography	S (PS) U 1-2	S PS U	S PS U	S PS U	S PS U	S PS U
Texture	S PS (U)	S PS U	S PS U	S PS U	S PS U	S PS U
Structure	S PS (U)	S PS U	S PS U	S PS U	S PS U	S PS U
Drainage	S PS (U) 10 - 15 H2O	S PS U	S PS U	S PS U	S PS U	S PS U
Depth	S PS (U) 30"	S PS U	S PS U	S PS U	S PS U	S PS U
Restrictive Horizons	S (PS) U	S PS U	S PS U	S PS U	S PS U	S PS U
Available Space	S (PS) U	S PS U	S PS U	S PS U	S PS U	S PS U
Other (specify)	S PS U	S PS U	S PS U	S PS U	S PS U	S PS U
Soil Group/Series	Helen					
Area Classification	S PS (U)	S PS U	S PS U	S PS U	S PS U	S PS U

6/15/88 Pd 30 — CK# 330923506 DH

APPLICATION FOR SOIL INVESTIGATION

MECKLENBURG COUNTY · ENVIRONMENTAL HEALTH ·

1200 BLYTHE BOULEVARD
CHARLOTTE, NC 28203
PHONE (704) 376-4603

(OFFICE USE ONLY)

FILE: 20133

TC: PO 111-311-34

☐ PC ☐ REPT

JOB LOCATION

① ADDRESS: Lot 3 Waterwood Lane

② SUBDIVISION: Waterwood ③ LOT: 3 ④ BLOCK: No Block

⑤ PARCEL REFERENCE: BOOK NO.: 111 PAGE NO.: 311 PARCEL NO.: 34

⑥ DEED REFERENCE: BOOK NO.: 20 PAGE NO.: 903

OWNER

⑦ NAME: Mutual Savings & Loan
(FIRST) (MIDDLE) (LAST)

⑧ MAILING ADDRESS: 330 South Tryon

⑨ CITY: Charlotte ⑩ STATE: N C ⑪ ZIP: 28202

ATTN: M/S Katherine Peel

⑫ PHONE: (WORK) 379-1734 (HOME)

⑬ Accurately diagram and dimension lot.



⑭ The undersigned, owner of the property described above as the "JOB LOCATION" has read the foregoing application, acknowledges that the contents of same are true, and authorizes agents of the MECKLENBURG COUNTY DEPARTMENT OF ENVIRONMENTAL HEALTH to enter onto the property for the purpose of processing this request.

MUTUAL SAVINGS & LOAN ASSOCIATION OF CHARLOTTE

Signed: M. Catherine Peel, Asst VP

Mecklenburg County services are available without regard to ethnic origin, sex, or disability.

Date: 6-13-88

WHITE - ENVIRONMENTAL HEALTH DEPARTMENT'S COPY ● CANARY - ENVIRONMENTALIST'S COPY ● PINK - OWNER'S COPY

Mecklenburg County
Health Department

Basil G. Belta, M.D., M.P.H.
Health Director

July 26, 1988

Mutual Savings & Loan
330 South Tryon
Charlotte, NC 28202

Dear Sir:

RE: Property located at Winterwood Place, Lot 3
FILE: 20133
PARCEL: 111-311-11PO

At your request a soils investigation was conducted on the property designated above. Results of this investigation showed the site to be classified as UNSUITABLE under criteria as set forth in Section .1900 of the North Carolina Administrative Code, Title 10, Department of Human Resources, Chapter 10, Division of Health Services; Sanitary Engineering Section, Subchapter 10A, Sanitation. A copy of the site evaluation report (Serial No. 11855) is enclosed for your information.

The soil on this property is not suitable for use with any conventional, modified or alternative system of which I am aware.

If I can be of assistance, please do not hesitate to call.

Very truly yours,

Sylvia D. Daniel, R.S., Supervisor
On Premises Waste Disposal & Water Supply

Enclosure

MECKLENBURG COUNTY ENVIRONMENTAL HEALTH File: 20133 Action 3
SITE EVALUATION REPORT
SERIAL NUMBER 11855 Parcel: 111-311-34 PC

Location: Winterwood Place

Subdivision:

Lot: 3 Block: Acres: .50

Owner: Mutual Savings & Loan
Address: 330 S. Tryon
Charlotte, N. C. 28202

Comments: _____

Described by: W. B. Ramsey
Date: 7-22-88

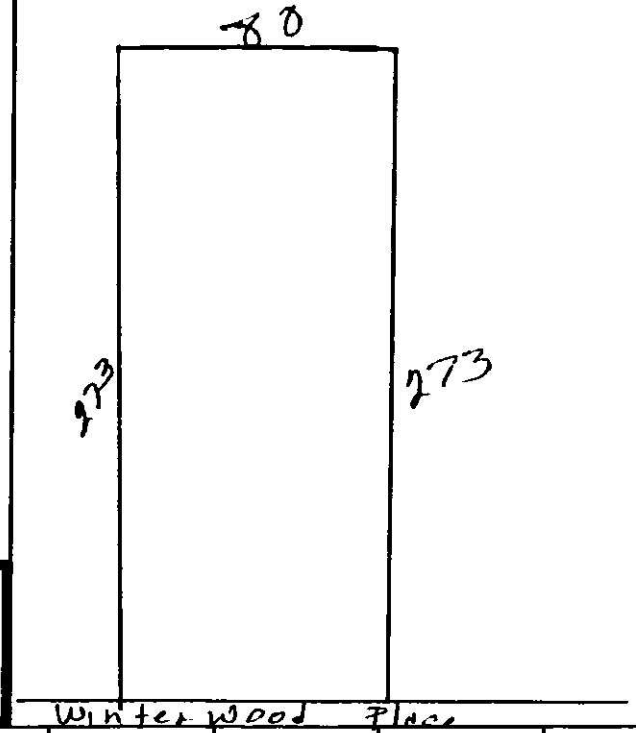

***** EVALUATION KEY *****
S = Suitable U = Unsuitable
PS = Provisionally Suitable
The "Area Classification" below indicates the suitability of areas in the diagram.

FACTORS	AREA 1	AREA 2	AREA 3	AREA 4	AREA 5	AREA 6
Topography	S (PS) U 0-2	S PS U	S PS U	S PS U	S PS U	S PS U
Texture	S PS (U)	S PS U	S PS U	S PS U	S PS U	S PS U
Structure	S PS (U)	S PS U	S PS U	S PS U	S PS U	S PS U
Drainage	S PS (U) 10"-15" H20	S PS U	S PS U	S PS U	S PS U	S PS U
Depth	S PS (U) 20-30"	S PS U	S PS U	S PS U	S PS U	S PS U
Restrictive Horizons	S (PS) U	S PS U	S PS U	S PS U	S PS U	S PS U
Available Space	S (PS) U	S PS U	S PS U	S PS U	S PS U	S PS U
Other (specify)	S PS U	S PS U	S PS U	S PS U	S PS U	S PS U
Soil Group/Series	TVb Helena					
Area Classification	S PS (U)	S PS U	S PS U	S PS U	S PS U	S PS U