Date Received 3/12/84

MECK COUNTY DEPARTMENT OF
RECEIVED
MAR 13 1984
ENVIRONMENTAL HEALTH

SIR No. 20768

T. C. No PO 011-041-07

Map Date 3-9-84

MECKLENBURG COUNTY
DEPARTMENT OF ENVIRONMENTAL HEALTH

APPLICATION FOR SOIL INVESTIGATION

1) NAME OF OWNER _____ (LAST) _____ (FIRST) _____ (MIDDLE)

2) ADDRESS OF OWNER _____ ZIP _____

3) PHONE NO Home _____ Office _____

4) LOCATION OF PROPERTY _____ (STREET OR COUNTY ROAD)

5) SUBDIVISION _____ LOT NO _____ BLOCK NO _____

MAP BOOK NO _____ PAGE NO. _____

6) DEED REFERENCE DEED BOOK _____ PAGE NO _____

Application is hereby made to the Mecklenburg County Department of Environmental Health for the conduct of a soil investigation and an on site inspection of the lot hereinabove described for the purpose of determining if the lot is suitable for the installation of an individual septic tank wastewater treatment system with subsurface, soil absorption, effluent discharge



7) ACCURATELY DIAGRAM & DIMENSION LOT

_____
OWNER

EHD-5-76

ENVIRONMENTAL HEALTH DEPARTMENT'S COPY

MECKLENBURG COUNTY
DEPARTMENT OF ENVIRONMENTAL HEALTH
1200 BLYTHE BOULEVARD
CHARLOTTE, NORTH CAROLINA 28203

SIR. NO. 20768
T.C. NO. PO 011-041-07
DATE: 3-29-84

Peggy M. Craven
Route 2, Box 362
Huntersville, NC 28078

RE: Property located at Sam Furr Road

Dear Ms. Craven:

At your request, a field investigation was conducted on the property designated above and was classified unsuitable for the installation of a ground absorption sewage disposal system. A copy of the site evaluation report is enclosed for your information.

Sites classified as unsuitable may be utilized for soil absorption disposal systems provided engineering, hydrogeologic, soil and environmental studies indicate that a suitable septic tank system or a suitable alternate system can be reasonably expected to function satisfactorily.

Should you desire to file for permission to install an alternate system, plans and specifications prepared by a person with a demonstrated knowledge of ground absorption sewage treatment disposal systems, soil and rock characteristics, groundwater hydrology and drainage systems should be submitted to this office. They will be reviewed and if it is found that the system may be reasonably expected to function satisfactorily, approval will be given upon the execution by you of "Septic Tank Agreemnt Form" provided by this office.

If I may be of assistance, please feel free to call.

Sincerely,

Bill D. Hardister, Jr.
Environmental Health Supervisor

BDH/kbg

Enclosure

DEPARTMENT OF ENVIRONMENTAL HEALTH
MECKLENBURG COUNTY,
NORTH CAROLINA

SITE EVALUATION

S.I.R. NO. 20768

T.C. NO. PO 011-041-07

(Ground Absorption Sewage Disposal)

OWNER: Peggy Craven
ADDRESS: R-2 Box 362 Huntersville 28078
LOCATION OF SITE: Sam Furr Rd

PLAT NO:
LOT SIZE: 5A+

FACTORS	AREA 1	AREA 2	AREA 3	AREA 4
1. SLOPE (%)	S (PS) U — 2-8	S (PS) U — 2-10	S PS U	S PS U
2. SOIL TEXTURE (12-36 inches) Sandy, Loamy, Clayey (Note 2-1 Clay)	S (PS) U — Clayey	S PS (U) — Mixed Clay	S PS U	S PS U
3. SOIL STRUCTURE (12-36 inches)	S (PS) U — Blocky	S PS (U) — Weak Blocky	S PS U	S PS U
4. SOIL DEPTH (inches)	S PS (U) — 24-36"	S PS (U) — 24-36	S PS U	S PS U
5. RESTRICTIVE HORIZONS (Inches) (Impervious strata, Rock)	S PS (U) — None	S PS (U) — None	S PS U	S PS U
6. SOIL DRAINAGE/GROUNDWATER (external and internal)	S (PS) U — Adequate	S PS (U) — Slow	S PS U	S PS U
7. OTHER (Specify)	S PS U	S PS U	S PS U	S PS U
8. SOIL GROUP	IVa	IVa		
9. SITE CLASSIFICATION	Unsuitable	Unsuitable		
10. SOIL SERIES	Pacolet	ENON-Helena		

S - Suitable PS - Provisionally Suitable U - Unsuitable

**See Diagram on Back (includes: soil areas, property lines, roads, streams, gullies, wet areas, fill areas, wells, water bodies, slopes)

Recommendations/Comments:

Described by: W. B. Ramsey
Title: Soil Scientist

Date: 3-22-83

EHD 539 (Revised: 6/82)

2nd

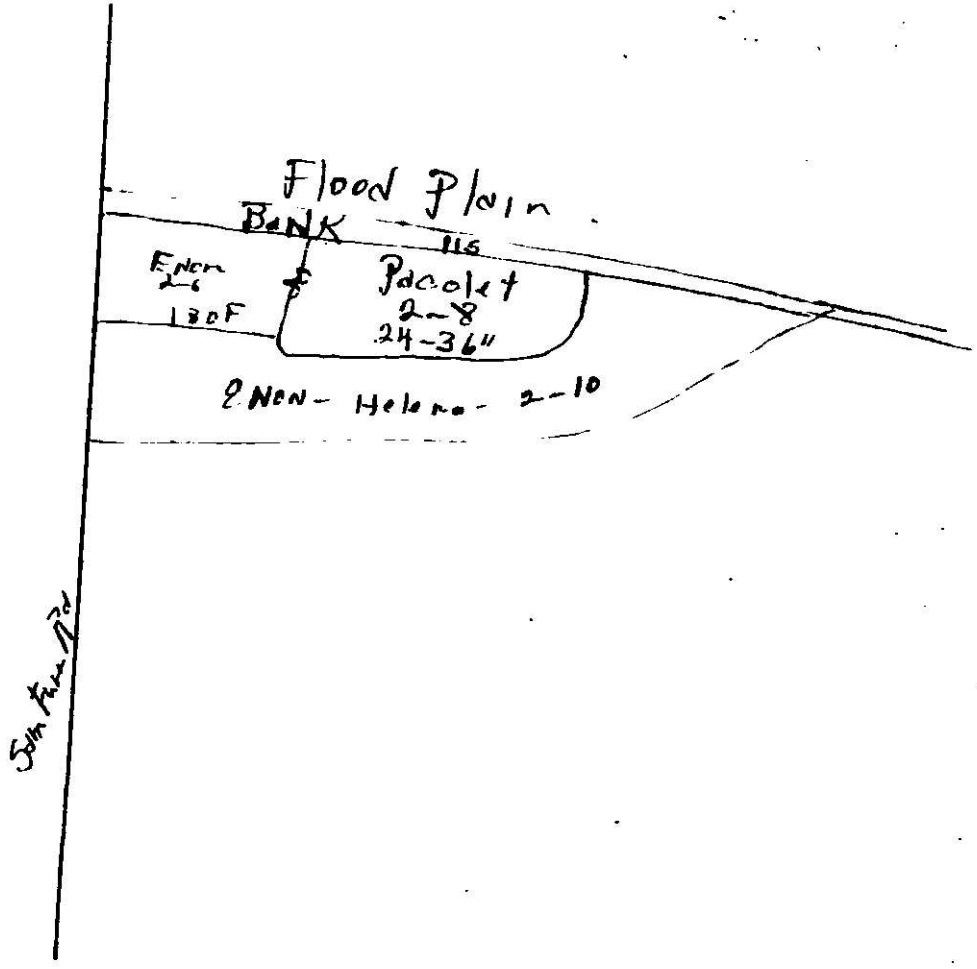
Flood Plain
BANK
115
E Non
2-6
130F
Pacolet
2-8
24-36"
E Non - Helena - 2-10
South Fork Rd

Date Received _____

Please contact by phone before Perk test.
H. W Potts 875-1286
Huntersville N.C
Thanks

MECK COUNTY DEPARTMENT OF
RECEIVED
AUG 1 / 1984
ENVIRONMENTAL HEALTH

SIR No. 20768

T. C. No. [illegible]

Map Date 2

MECKLENBURG COUNTY
DEPARTMENT OF ENVIRONMENTAL HEALTH

APPLICATION FOR SOIL INVESTIGATION

1) NAME OF OWNER _____ LAST _____ FIRST _____ MIDDLE

2) ADDRESS OF OWNER _____ ZIP _____

3) PHONE NO. Home _____ Office _____

4) LOCATION OF PROPERTY _____ STREET OR COUNTY ROAD

5) SUBDIVISION _____ LOT NO _____ BLOCK NO. _____

MAP BOOK NO _____ PAGE NO _____

6) DEED REFERENCE DEED BOOK _____ PAGE NO _____

Application is hereby made to the Mecklenburg County Department of Environmental Health for the conduct of a soil investigation and an on site inspection of the lot hereinabove described for the purpose of determining if the lot is suitable for the installation of an individual sept tank wastewater treatment system with subsurface, soil absorption, effluent discharge

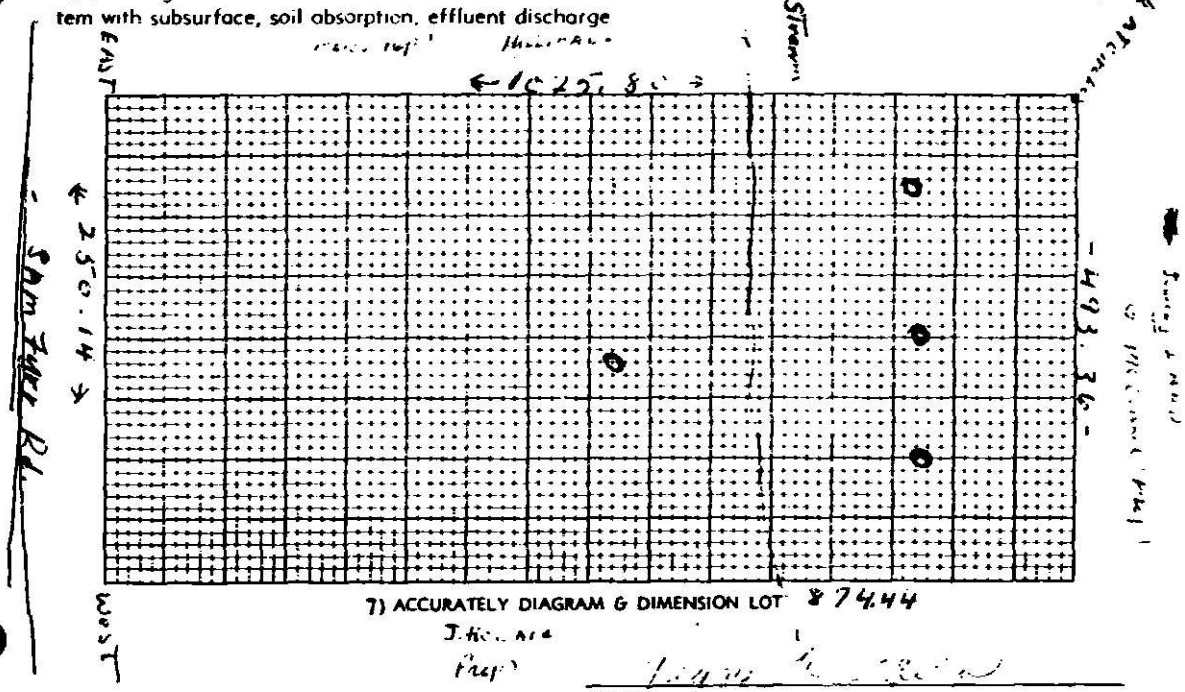

7) ACCURATELY DIAGRAM & DIMENSION LOT 874.44

J. Howard
Prop

OWNER

BHD-5-76

Environmental Health Department's Copy

DEPARTMENT OF ENVIRONMENTAL HEALTH
MECKLENBURG COUNTY,
NORTH CAROLINA

SITE EVALUATION

S.I.R. NO. _____

T.C. NO. _____

(Ground Absorption Sewage Disposal)

OWNER: _____ PLAT NO: _____

ADDRESS: _____ LOT SIZE: _____

LOCATION OF SITE: _____

FACTORS	AREA 1	AREA 2	AREA 3	AREA 4
1. SLOPE (%)	S PS U	S PS U	S PS U	S PS U
2. SOIL TEXTURE (12-36 inches) Sandy, Loamy, Clayey (Note 2-1 Clay)	S PS U	S PS U	S PS U	S PS U
3. SOIL STRUCTURE (12-36 inches)	S PS U	S PS U	S PS U	S PS U
4. SOIL DEPTH (inches)	S PS U	S PS U	S PS U	S PS U
5. RESTRICTIVE HORIZONS (Inches) (Impervious strata, Rock)	S PS U	S PS U	S PS U	S PS U
6. SOIL DRAINAGE/GROUNDWATER (external and internal)	S PS U	S PS U	S PS U	S PS U
7. OTHER (Specify)	S PS U	S PS U	S PS U	S PS U
8. SOIL GROUP				
9. SITE CLASSIFICATION				
10. SOIL SERIES				

S - Suitable PS - Provisionally Suitable U - Unsuitable

**See Diagram on Back (includes: soil areas, property lines, roads, streams, gullies, wet areas, fill areas, wells, water bodies, slopes)

Recommendations/Comments: _____

Described by: _____ Date: _____

Title: _____



Serial No. 5869

SIR No. 20768

T. C. No. PO 011-041-07

Date Issued 9-17-84

Map Date

MECKLENBURG COUNTY
DEPARTMENT OF ENVIRONMENTAL HEALTH
SOIL INVESTIGATION REPORT

NAME OF OWNER Craven, Peggy Hayes
LAST FIRST MIDDLE

ADDRESS OF OWNER Rt. 2, Box 362, Huntersville, NC ZIP 28078

LOCATION OF PROPERTY Off Highway 73
STREET OR COUNTY ROAD

SUBDIVISION LOT NO BLOCK NO

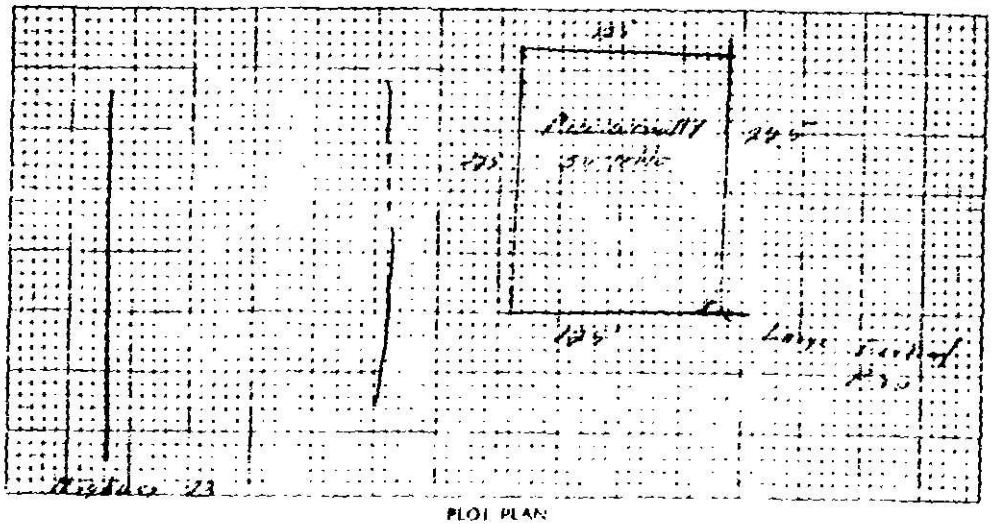

PLOT PLAN

This is to certify that [illegible] by the Mecklenburg County Department of Environmental Health [illegible] on that portion of [illegible] indicated on the above plot PROVISIONALLY SUITABLE

The permeability rate determined [illegible] investigation was [illegible] The said [illegible] approved for the installation [illegible] absorption effluent [illegible] following [illegible]

1. A [illegible] Department [illegible]
2. The [illegible] County Department [illegible] the size [illegible]
3. [illegible] in the above [illegible]
4. The [illegible] system [illegible]

This approval is [illegible] the rules and regulations of the North Carolina [illegible] Health Services and the Mecklenburg County Health Commission [illegible] and is void if at any time in the future, [illegible] rules and regulations are changed such that this approval would not have been granted had the new or revised laws, rules and regulations been in effect on the issue date

William R. Martin
Soil Scientist

Bill D. Hudson, Jr.
Environmental Health Director or Authorized Section Head

EHD-5-76